



**NOTIFICATION TO ATTEND MEETING OF THE CENTRAL AREA COMMITTEE
TO BE HELD IN THE COUNCIL CHAMBER, CITY HALL, DAME STREET, DUBLIN 2.
ON TUESDAY 9 MAY 2017 AT 10.00 AM**

AGENDA

TUESDAY 9 MAY 2017

PAGE

1	With reference to the minutes of the Central Area Committee meeting held on 11th April, 2017	1 - 8
2	With reference to questions to the Area Manager	9 - 12
3	With reference to Sustainability Delivery Pilot - Wolfe Tone Street	
4	With reference to Public Realm Masterplan for the North Lotts and Grand Canal Dock SDZ Planning Scheme	
5	With reference to the proposed disposal of a further licence of Unit S03 of the Markets Area Community Resource Organisation (MACRO) Building, Green Street/North King Street, Dublin 7.	13 - 16
6	With reference to the Minutes of the Traffic Advisory Group held on 25th April, 2017	17 - 34
7	With reference to a Naming and Numbering Proposal for a Development at Stafford House, Wolfe Tone Street, Dublin 1	35 - 42
8	With reference to updates on the following: Public Domain Section, North and East Inner City Housing Issues, North East Inner City Ministerial Task Force, Grangegorman Development, Central Area Age Friendly and Central Area Sports Report	43 - 64
9	Motions to the Area Manager	65 - 66



MINUTES OF THE Central Area Committee MEETING

HELD ON Tuesday 11 April 2017

- 1 With reference to the minutes of the Central Area Committee meeting held on 11th March, 2017
ORDER: Agreed.
- 2 With reference to questions to the Area Manager
ORDER: Noted.
- 3 With reference to a presentation by the North Port Dwellers Association
ORDER: Presentation Noted. Area Manager to bring back report from the relevant departments concerning the issues brought up by the North Port Dwellers Association.
- 4 With reference to Public Realm Masterplan for the North Lotts and Grand Canal Dock SDZ Planning Scheme
ORDER: Presentation deferred to the May Central Area Committee meeting. Link to presentation to be sent to the Councillors
- 5 Notification of initiation under Part 8 Planning and Development Regulations 2001 - Proposed Redevelopment of Croke Villas, Ballybough, Dublin 3
ORDER: Agreed to initiate Part 8 Procedure.
- 6 With further reference to the proposed disposal of site at Poplar Row, Ballybough, Dublin 3 to Oaklee Housing Trust Limited
ORDER: Agreed. Recommend to City Council.
- 7 With further reference to the proposed disposal of property at St. Mary's Mansions, Sean MacDermott, Dublin 1 to Cluid Housing Association
ORDER: Agreed. Recommend to City Council.
- 8 With reference to the proposed disposal of a further licence of part of the premises at 1-4 Portland Square, Dublin 7 to The Cavan Centre Limited.
ORDER: Agreed. Recommend to City Council.

9 With reference to the proposed grant of further licence of the premises known as the Hill Street Family Resource Centre, Hill Street, Dublin 1.

ORDER: Agreed. Recommend to City Council.

10 With reference to the proposed grant of a further licence of part of the premises at Nos. 1-4 Portland Square, Dublin 1 to The Community After School Project Limited.

ORDER: Agreed. Recommend to City Council.

11 With reference to the proposed disposal of a piece of ground adjoining No. 13 Drumalee Grove, North Circular Road, Dublin 7.

ORDER: Agreed. Recommend to City Council.

12 With reference to the Minutes of the Traffic Advisory Group held on 28th March, 2017

ORDER: Reports noted.

13 With reference to Updates on the following: Public Domain Section, North and East Inner City Housing Issues, North East Inner City Ministerial Task Force, Grangegorman Development, Central Area Age Friendly and Central Area Sport Report

ORDER: Report noted.

14 With reference to an update on Rutland Street School, Dublin 1

ORDER: Report Noted. A further progress report will come back to the Central Area Committee meeting.

15 Motions to the Area Manager

Motions

Motion 1 in the name of Councillor Christy Burke

That this Committee write to the management of Crumlin, Beaumont, The Mater, St. James and St. Vincent's hospitals to ask that efforts are made to ensure free car parking for cancer patients as well as for other seriously ill patients, or a designated family member or carer during their treatment and that free travel also be sought from Dublin Bus.

**ORDER: Agreed to amend motion to
"That this Committee write to the management of Crumlin, Beaumont, The Mater, St. James and St. Vincent's hospitals to ask that efforts are made to ensure free car parking for cancer patients as well as for other seriously ill patients, or a designated family member or carer during their treatment and that free travel also be sought from Dublin Bus.**

Agreed that Motion1 will be forwarded to the City Council meeting as an emergency motion.

Motion 2 in the name of Councillor Nial Ring

That this Committee agree that No. 200 Clonliffe Road (a property which adjoins No. 202, which is already on the list of protected structures) be added to the list of protected structures and instructs the Manager to instigate the necessary process to achieve this.

ORDER: Report to Councillor.

Motion 3 in the name of Councillor Nial Ring

That this Committee welcomes the recently published report by the Moore Street Consultative Group and further agrees with the recommendations contained therein.

Report

ORDER: Agreed.

Motion 4 in the name of Councillor Nial Ring

That this Committee welcomes the amicable resolution of the dispute between Natrium and the former Clery's workers and further welcomes the commitment by Natrium to local labour at the construction and operational stage of its O'Connell Street (Clery's site) development, including the appointment of a Community Employment Liaison Officer. The Committee further acknowledges the positive intervention of former Lord Mayor and Committee member Christy Burke and current Lord Mayor Brendan Carr in helping resolve this dispute.

Report

ORDER: Agreed.

Motion 5 in the name of Councillor Nial Ring

That this Committee formally acknowledges the following awards won by the Ballybough Community, Youth and Fitness Centre recently:

1. Overall best Public Building of the year in Ireland, in the LAMA Community & Council Awards 2017
2. The overall Grand Prix (a special commendation for outstanding excellence) again in the LAMA Community & Council Awards 2017.
3. Overall Community Excellence Award 2017 in the National Public Sector Magazine Awards.

This Committee also asks the Chief Executive to write, on our behalf, to the Centre Manager, Tracey Byrne, congratulating her and her staff on these great achievements.

Report

ORDER: Agreed.

Motion 6 in the name of Councillor Ciaran Cuffe

That the Area Manager write to the Chief Executive of the Citizens Information Service expressing concern at the proposed defunding and dissolution of the City Centre Dublin Citizens Information Service (O'Connell Street, Buckingham Street and Green Street Centres) within weeks of the North East Inner City Regeneration Framework and 'Reimagine Dublin One' initiatives being announced.

Report

ORDER: Agreed.

Councillor Ciaran Cuffe
Chairperson
Tuesday 11 April 2017

Attendance:

Members:

Ciaran Cuffe (Chairperson)
Christy Burke
Ray McAdam

Members:

Gaye Fagan
Nial Ring

Members:

Gary Gannon
Eilis Ryan

Officers

Apologies:

Janice Boylan

Non-Members:

Motions with Replies
Central Area Committee Meeting
11th April, 2017

Motion in the name of Councillor Christy Burke

That this Committee write to the management of Crumlin, Beaumont, The Mater, St. James and St. Vincent's hospitals to ask that efforts are made to ensure free car parking for cancer patients as well as for other seriously ill patients, or a designated family member or carer during their treatment and that free travel also be sought from Dublin Bus.

Report

It was agreed that it will be forwarded to the City Council meeting as an emergency motion.

Motion in the name of Councillor Nial Ring

That this Committee agree that No. 200 Clonliffe Road (a property which adjoins No. 202, which is already on the list of protected structures) be added to the list of protected structures and instructs the Manager to instigate the necessary process to achieve this.

Report

Any structure (or part of a structure) to be added to the Record of Protected Structures (RPS), shall form part of the architectural heritage and be of special architectural, historical, archaeological, artistic, cultural, scientific, social or technical interest.

The assessment of special interest of a structure of architectural heritage is an executive function and the programming of assessments is an operational matter for the Planning & Development Department.

At present, there is a backlog of approximately 330 requests for the proposed addition of structures to the RPS which have yet to be assessed by the Conservation Section.

Assessment of special interest is also undertaken by the National Inventory of Architectural Heritage (NIAH), under a national, rating system. The NIAH is currently undertaking a comprehensive survey of Dublin City, which informs the Minister for Arts, Heritage, Regional, Rural and Gaeltacht Affairs, in the making recommendations to the City Council for the addition of structures to the City's Record of Protected Structures. No recommendations have been received to date for Clonliffe Road or the surrounding part of the city.

Given that the City already has a Record of Protected Structures (RPS) with, in excess of 8,500 entries, it is considered both prudent and good practice to await any recommendation regarding proposed additions to the RPS, including No. 200 Clonliffe Road, to be made by the NIAH, arising from its current survey of Dublin City, including the formal recommendation to be made by the Minister. This is also relevant, given the legal and other liabilities of owner(s) and occupier(s) of a structure where it is added to the RPS.

Following the adoption of the new Development Plan, the assessment of additions to (or indeed deletions from) the Record of Protected Structures has commenced, in association with:

- the consideration of recommendations for additions to the RPS published by the NIAH/Ministerial Recommendation, and
- the surveying of 10 priority areas to be considered for potential designation as an Architectural Conservation Area (ACA) as provided in the Dublin City Development Plan 2016-2022, which came into effect on the 21st October 2016.

The available resources of the Conservation Section will focus as much as possible over the coming years on the survey, review and drafting work associated with the programme for the preparation of these 10 priority ACAs for the historic core of the city, along with associated additions to (amendments of or deletions to) the RPS for these areas, as required under the City Development Plan.

A file for the proposed addition of No. 200 Clonliffe Road will be opened and added to the list of candidate additions to the RPS to await consideration in the future.

Motion in the name of Councillor Nial Ring

That this Committee welcomes the recently published report by the Moore Street Consultative Group and further agrees with the recommendations contained therein.

Report

This is a matter for the members to agree or otherwise.

Motion in the name of Councillor Nial Ring

That this Committee welcomes the amicable resolution of the dispute between Natrium and the former Clery's workers and further welcomes the commitment by Natrium to local labour at the construction and operational stage of its O'Connell Street (Clery's site) development, including the appointment of a Community Employment Liaison Officer. The Committee further acknowledges the positive intervention of former Lord Mayor and Committee member Christy Burke and current Lord Mayor Brendan Carr in helping resolve this dispute.

Report

This is a matter for the members to agree or otherwise.

Motion in the name of Councillor Nial Ring

That this Committee formally acknowledges the following awards won by the Ballybough Community, Youth and Fitness Centre recently:

1. Overall best Public Building of the year in Ireland, in the LAMA Community & Council Awards 2017
2. The overall Grand Prix (a special commendation for outstanding excellence) again in the LAMA Community & Council Awards 2017.
3. Overall Community Excellence Award 2017 in the National Public Sector Magazine Awards.

This Committee also asks the Chief Executive to write, on our behalf, to the Centre Manager, Tracey Byrne, congratulating her and her staff on these great achievements.

Report

A letter will be arranged from the Chief Executive to the Centre Manager if the members agree the terms of the motion.

Motion in the name of Councillor Ciaran Cuffe

That the Area Manager write to the Chief Executive of the Citizens Information Service expressing concern at the proposed defunding and dissolution of the City Centre Dublin Citizens Information Service (O'Connell Street, Buckingham Street and Green Street Centres) within weeks of the North East Inner City Regeneration Framework and 'Reimagine Dublin One' initiatives being announced.

Report

A letter will be forwarded to the Citizens Information Boards if the members agree the terms of the motion.

Q1 Councillor Christy Burke

To ask the Chief Executive (details supplied)

Q2 Councillor Christy Burke

To ask the Chief Executive (details supplied)

Q3 Councillor Christy Burke

To ask the Chief Executive (details supplied)

Q4 Councillor Christy Burke

To ask the Chief Executive (details supplied)

Q5 Councillor Christy Burke

To ask the Chief Executive (details supplied)

Q6 Councillor Christy Burke

To ask the Chief Executive (details supplied)

Q7 Councillor Christy Burke

To ask the Chief Executive (details supplied)

Q8 Councillor Christy Burke

To ask the Chief Executive (details supplied)

Q9 Councillor Gaye Fagan

To ask the Chief Executive (details supplied)

Q10 Councillor Gaye Fagan

To ask the Chief Executive (details supplied)

Q11 Councillor Gaye Fagan

To ask the Chief Executive (details supplied)

Q12 Councillor Gaye Fagan

To ask the Chief Executive (details supplied)

Q13 Councillor Gaye Fagan

To ask the Chief Executive (details supplied)

Q14 Councillor Ciaran Cuffe

To ask the Chief Executive (details supplied)

- Q15** **Councillor Ciaran Cuffe**
To ask the Chief Executive (details supplied)
- Q16** **Councillor Ciaran Cuffe**
To ask the Chief Executive (details supplied)
- Q17** **Councillor Ciaran Cuffe**
To ask the Chief Executive (details supplied)
- Q18** **Councillor Ciaran Cuffe**
To ask the Chief Executive (details supplied)
- Q19** **Councillor Ciaran Cuffe**
To ask the Chief Executive (details supplied)
- Q20** **Councillor Ciaran Cuffe**
To ask the Chief Executive (details supplied)
- Q21** **Councillor Ciaran Cuffe**
To ask the Chief Executive (details supplied)
- Q22** **Councillor Ciaran Cuffe**
To ask the Chief Executive (details supplied)
- Q23** **Councillor Gaye Fagan**
To ask the Chief Executive (details supplied)
- Q24** **Councillor Gaye Fagan**
To ask the Chief Executive (details supplied)
- Q25** **Councillor Gaye Fagan**
To ask the Chief Executive (details supplied)
- Q26** **Councillor Gaye Fagan**
To ask the Chief Executive (details supplied)
- Q27** **Councillor Gary Gannon**
To ask the Chief Executive (details supplied)
- Q28** **Councillor Gary Gannon**
To ask the Chief Executive (details supplied)
- Q29** **Councillor Gary Gannon**
To ask the Chief Executive (details supplied)

- Q30** **Councillor Ray McAdam**
To ask the Chief Executive (details supplied)
- Q31** **Councillor Ray McAdam**
To ask the Chief Executive (details supplied)
- Q32** **Councillor Ray McAdam**
To ask the Chief Executive (details supplied)
- Q33** **Councillor Ray McAdam**
To ask the Chief Executive (details supplied)
- Q34** **Councillor Ray McAdam**
To ask the Chief Executive (details supplied)
- Q35** **Councillor Ray McAdam**
To ask the Chief Executive (details supplied)
- Q36** **Councillor Ray McAdam**
To ask the Chief Executive (details supplied)
- Q37** **Councillor Ray McAdam**
To ask the Chief Executive (details supplied)
- Q38** **Councillor Ray McAdam**
To ask the Chief Executive (details supplied)
- Q39** **Councillor Eilis Ryan**
To ask the Chief Executive (details supplied)
- Q40** **Councillor Eilis Ryan**
To ask the Chief Executive (details supplied)
- Q41** **Councillor Janice Boylan**
To ask the Chief Executive (details supplied)
- Q42** **Councillor Nial Ring**
To ask the Chief Executive (details supplied)
- Q43** **Councillor Nial Ring**
To ask the Chief Executive (details supplied)

- Q44** **Councillor Nial Ring**
To ask the Chief Executive (details supplied)
- Q45** **Councillor Nial Ring**
To ask the Chief Executive (details supplied)
- Q46** **Councillor Nial Ring**
To ask the Chief Executive (details supplied)
- Q47** **Councillor Nial Ring**
To ask the Chief Executive (details supplied)
- Q48** **Councillor Nial Ring**
To ask the Chief Executive (details supplied)
- Q49** **Councillor Nial Ring**
To ask the Chief Executive (details supplied)
- Q50** **Councillor Nial Ring**
To ask the Chief Executive (details supplied)
- Q51** **Councillor Nial Ring**
To ask the Chief Executive (details supplied)
- Q52** **Councillor Nial Ring**
To ask the Chief Executive (details supplied)

10th April 2017

**To the Chairperson and Members of
The Central Area Committee**

With reference to the proposed disposal of a further licence of Unit S03 of the Markets Area Community Resource Organisation (MACRO) Building, Green Street/North King Street, Dublin 7.

By way of licence dated 20th October 2015, Unit S03 of the Markets Area Community Resource Organisation (MACRO) Building, Green Street/North King Street, Dublin 7 which said unit is more particularly shown coloured pink on Map Index No. SM2010-0692-002 was licensed to Environmental (Ecological) NGOS Core Funding Limited trading as Irish Environmental Network for a period of 2 years commencing on 4th July 2015. This licence is due to expire on 3rd July 2017.

It is proposed to grant a further two year licence to the same group under their new company name Environmental (Ecological) NGOS Core Funding CLG trading as Irish Environmental Network subject to the following terms and conditions:

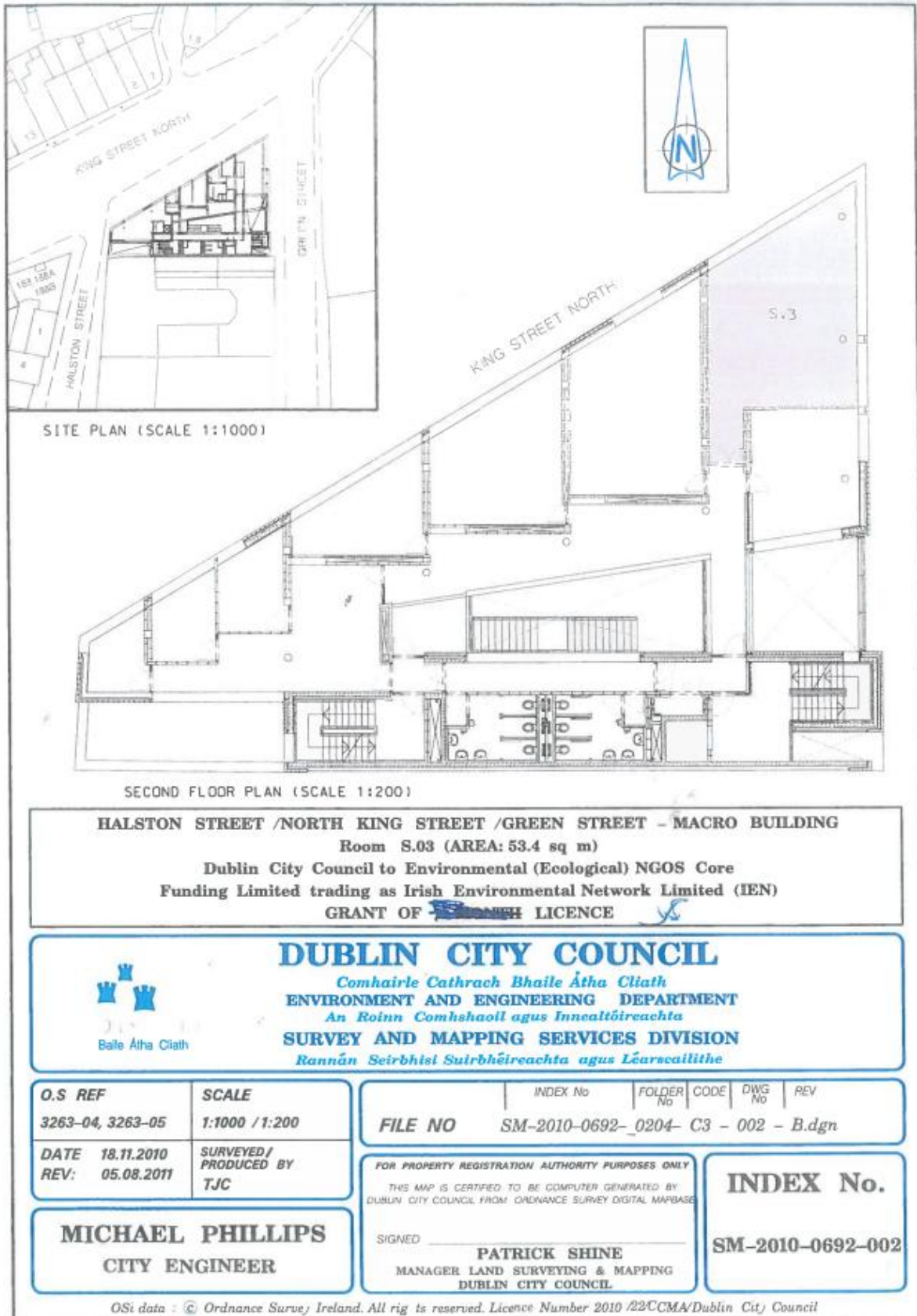
1. The proposed licence shall be for the period of 2 years from 4th July 2017 subject to a licence fee of €1.00 if demanded.
2. The proposed licensed area is Unit S03, as shown coloured pink on Map Index No. SM2010-0692-002.
3. The proposed licence shall be subject to a contribution fee of €7,025.76 per annum in respect of the cost of managing the building payable quarterly in advance directly to MACRO Building Management CLG.
4. The licensee shall sign a Deed of Renunciation in respect of the licensed area.
5. The licensee shall be entitled to use the licensed area during the opening hours of the Markets Area Community Resource Organisation building which are 8.00 am to 10.00pm daily.
6. The licence can be terminated by either party on giving the other one months notice in writing.
7. The licensee shall be responsible for all outgoings including waste charges and any water charges which may become payable.
8. The licensee shall keep its part of the premises in good condition and repair during the term of the licence.
9. The licensee shall obtain public liability insurance (€6.5 million) and employer's liability insurance (€13 million) if they have employees and shall indemnify the City Council

against any and all claims for compensation, which may arise from their use of the property.

10. On termination of the licence, the licensee shall be responsible for the removal of all their materials from the premises.
11. The licensee shall not assign, sub-let alienate or part with possession of the subject property.
12. The licensee shall not erect any signage on the external or internal walls of the subject property without the prior consent of the Council.
13. The licence will be subject to any terms and conditions deemed appropriate by the Law Agent
14. Each party shall be responsible for its own legal costs.

Paul Clegg

Executive Manager



Traffic Service Requests, Status Report at 15th April, 2017. Central Area Committee Meeting, 9th May, 2017.

Please note that to ensure continued efficient operation of the Sharepoint database system it has become necessary to archive all completed items up to and including 31/12/15. Therefore these items are not reflected in the Status Report.

Traffic Advisory Group (TAG) Service Request Statistics

	15/03/2017 Report	15/04/2017 Report
Total TAG Requests received from 01/01/16 to 15/04/17	265	291
Total TAG Requests completed from 01/01/16 to 15/04/17	127	152
No. Requests received since previous report (i.e. between 16/03/17 and 15/04/17).	7	12
Total Requests received and currently open on Sharepoint since 1 st January, 2013.	228	218

Breakdown of Requests currently open on Sharepoint

Stage 1	3	1
Stage 2	163	172
Stage 3	6	5
Stage 4	45	31
Stage 5	11	9

Non TAG Service Requests Statistics

Total Non- TAG Requests received since 2016	796	
.....of which Requests Completed	627	
Total Requests currently received and open on Sharepoint since 1 st January, 2013	259	

Traffic Advisory Group Status Reports

Explanation of Stages:

- Stage 1 - Set up file, Assignment to Engineer, etc
- Stage 2 - Assessment, Site surveys, review statutory orders, etc
- Stage 3 - Consultations, with Garda, Dublin Bus, Luas, NTA, Local residents / businesses, etc
- Stage 4 - Decision, TAG group, statutory orders, etc
- Stage 5 - Implementation, signs, lines, construction, signal changes, certifications, etc

Item No.	SR No.	Road	Postcode	Topic	Request Description	Date Received	SR Status
1	6001	STONEYBATTER (C-EA)	D7	Yellow Box	at the junction of Stoneybatter and Arbour Place.	24/01/2013	Stage 4
2	7737	MARY STREET (C-EA)	D1		requires additional pedestrian safety measures.	20/06/2013	Stage 4
3	8417	CHURCH STREET (C-EA)	D1	Right Turn Filter Light	from Church Street onto King Street North.	23/08/2013	Stage 4
4	10552	GARDINER PLACE (C-EA)	D1	Pedestrian Crossing	at the junction of Mountjoy Square West.	06/02/2014	Stage 4
5	11531	KIRWAN STREET (C-EA)	D7	Yellow Box (Extend)	at its junction with Manor Street, also to serve the junction of Manor Street/Manor Place	08/04/2014	Stage 4
6	12066	CHURCH ROAD (C-EA)	D3	Traffic Calming	Request for measures to reduce speeds and levels of traffic	13/05/2014	Stage 2
7	13954	BELVIDERE COURT (C-EA)	D1	Double Yellow Lines (Rescind)	to remove double yellow lines.	10/09/2014	Stage 4
8	13956	BELVIDERE COURT (C-EA)	D1	Pay & Display Parking	Request for pay and display parking.	10/09/2014	Stage 4
9	14408	MANOR STREET (C-EA)	D7	Yellow Box	at the junction of Manor Street and Manor Place.(extend existing yellow box on Manor Street at junction with Kirwan Street)	14/10/2014	Stage 2
10	14678	SHERIFF STREET UPPER (C-EA)	D1	Zebra Crossing	near the junction of Castleforbes Road.	09/10/2014	Stage 2
11	14959	PORTLAND STREET NORTH (C-EA)	D1	Pay & Display & Permit Parking	on the road.	29/10/2014	Stage 5
12	15087	SHERIFF STREET UPPER (C-EA)	D1	Zebra Crossing	close to Castleforbes Road	11/11/2014	Stage 2
13	15088	CASTLEFORBES ROAD (C-EA)	D1	Zebra Crossing	at the junction of Sheriff Street Upper and Castleforbes Road	11/11/2014	Stage 2
14	15089	NORTH CIRCULAR ROAD (C-EA)	D7	Yellow Box	at the junction with Rutland Place North	11/11/2014	Stage 4
15	15203	BERKELEY ROAD (C-EA)	D7	Loading Bay	outside "Selections" Newsagents, No.22A.	11/11/2014	Stage 2
16	15252	SAMUEL BECKETT BRIDGE (C-EA)	D2	Yield Sign	Cycle Lanes at Samuel Beckett Bridge need "Yield" signs.	13/11/2014	Stage 2

Item No.	SR No.	Road	Postcode	Topic	Request Description	Date Received	SR Status
17	15826	BERESFORD PLACE (C-EA)	D1	Pedestrian Crossing	crossing from Gardiner Street Lower to Custom House.	05/12/2014	Stage 2
18	15855	CLONLIFFE ROAD (C-EA)	D3	Bus Cage Marking (Rescind)	rescind all bus cage markings on Clonliffe Road as bus stop poles have been removed re Dublin Bus.	15/12/2014	Stage 5
19	16283	DENMARK STREET GREAT (C-EA)	D1	Bus Stop (General Query)	Bus stop for Denmark Street outside Barrys Hotel and The Belvedere Hotel	23/01/2015	Stage 2
20	16493	CLONLIFFE ROAD (C-EA)	D3	Intelligent Traffic Signals	request review of filter light from Clonliffe Road onto Jones's Road.	03/02/2015	Stage 5
21	16512	SAINT JOSEPH'S ROAD (C-EA)	D7	No Right Turn	From St. Joseph's Road onto Prussia Street, during morning peak.	04/02/2015	Stage 2
22	16671	ARRAN STREET EAST (C-EA)	D7	Road Markings	Introduce road markings for existing Pay & Display & Permit spaces on Arran St West.	10/02/2015	Stage 2
23	16960	BOLTON STREET (C-EA)	D1	Pedestrian Crossing	At the junction of Bolton Street/Henrietta Street.	26/02/2015	Stage 4
24	17432	WELLINGTON STREET UPPER (C-EA)	D7	Traffic Calming	on the road.	07/04/2015	Stage 2
25	17500	BELVIDERE COURT (C-EA)	D1	Loading Bay	in vicinity of 12-12A (Offices of MTS Security)	01/04/2015	Stage 4
26	17517	TALBOT STREET (C-EA)	D1	Stop Sign	At junction with Marlborough Street.	13/04/2015	Stage 4
27	17699	EAST WALL ROAD (C-EA)	D3	Yellow Box	at junction of West Road.	14/04/2015	Stage 4
28	17847	GRENVILLE STREET (C-EA)	D1	3 Tonne Limit	on the road.	25/04/2015	Stage 2
29	17850	BALLYBOUGH ROAD (C-EA)	D3	No Right Turn	from Ballybough Road onto Clonmore Road during evening peak.	27/04/2015	Stage 2
30	17908	ARBOUR TERRACE (C-EA)	D7		request for safety review by visually impaired resident at top of Arbour Terrace.	29/04/2015	Stage 4
31	17933	CHURCH STREET NEW (C-EA)	D7	Coach Parking	To increase the maximum stay time restriction on the Coach Parking.	29/04/2015	Stage 2
32	17946	WESTERN WAY (C-EA)	D7	Pedestrian Crossing	Request for a pedestrian crossing to be installed on Western Way.	01/05/2015	Stage 2
33	18061	CLONLIFFE AVENUE (C-EA)	D3	Speed Ramps	on the road.	07/05/2015	Stage 2
34	18114	CLONLIFFE ROAD (C-EA)	D3	Parking Prohibition	at the junction of Orchard Road.	12/05/2015	Stage 2

Item No.	SR No.	Road	Postcode	Topic	Request Description	Date Received	SR Status
35	18158	SAINT BENEDICT'S GARDENS (C-EA)	D7	Disabled Parking Bay (Rescind Residential)	opposite No. 29, on the north side of the road, near the junction of Synnott Row.	14/05/2015	Stage 2
36	18282	PARKGATE STREET (C-EA)	D8	Loading Bay	outside Nancy Hands Bar & Restaurant, No. 30-32, from 9am to 12noon.	21/05/2015	Stage 4
37	18475	COMMONS STREET (C-EA)	D1	Pay & Display & Permit Parking (Rescind)	on Commons Street.	03/06/2015	Stage 2
38	18533	CHAPEL LANE (C-EA)	D1	Road Markings	Request for road markings to be put on Chapel Lane.	05/06/2015	Stage 2
39	18571	QUEEN STREET (C-EA)	D7	Clearway (Amend Hours)	Amend the hours on the street.	09/06/2015	Stage 4
40	18807	STONEYBATTER (C-EA)	D7	Pedestrian Crossing	Pedestrian crossing for junction of Stoneybatter, Brunswick St North & Arbour Hill.	22/06/2015	Stage 2
41	18950	QUARRY ROAD (C-EA)	D7	Pedestrian Crossing	Request for Pedestrian crossing on the road.	30/06/2015	Stage 2
42	18993	ARKLOW STREET (C-EA)	D7	Pay & Display & Permit Parking	on the road.	02/07/2015	Stage 3
43	19094	COMMONS STREET (C-EA)	D1	Pay & Display & Permit Parking (Rescind)	on Commons Street.	09/07/2015	Stage 2
44	19183	GLENGARRIFF PARADE (C-EA)	D7	Children Crossing Sign	in Phibsborough area, particularly at junction of Glengarriff Parade & St. Ignatius Rd.	10/07/2015	Stage 2
45	19199	BRUNSWICK STREET NORTH (C-EA)	D7	Pedestrian Crossing	at the junction of Stoneybatter, crossing from Walsh's Pub to Centra.	16/07/2015	Stage 2
46	19331	CLINCHS COURT (C-EA)	D3	Parking Prohibition	at the rear of No. 41, North Strand Road.	23/07/2015	Stage 2
47	19387	MONTPELIER HILL (C-EA)	D7	Traffic Calming	concerns about speeding cars, request for ramps &/or signage	24/07/2015	Stage 2
48	19460	TOLKA ROAD (C-EA)	D3	Traffic Calming	on the road	20/07/2015	Stage 2
49	19510	ORIEL STREET LOWER (C-EA)	D1	Traffic Calming	on the roads.	05/08/2015	Stage 2
50	19511	ORIEL STREET LOWER (C-EA)	D1	Double Yellow Lines	on the road.	05/08/2015	Stage 2

Item No.	SR No.	Road	Postcode	Topic	Request Description	Date Received	SR Status
51	19695	NORTH CIRCULAR ROAD (C-EA)	D7	Parking Prohibition	Parking prohibitions for 281 North Circular Road.	17/08/2015	Stage 2
52	19737	ARBOUR HILL (C-EA)	D7	One-Way System	Request for one way system at narrow Eastern end of Arbour Hill	20/08/2015	Stage 2
53	19993	GOLDSMITH STREET (C-EA)	D7	Speed Ramps	Request for ramps on above road	04/09/2015	Stage 2
54	20114	MOORE STREET (C-EA)	D1	One-Way System	To make Moore Street and O'Rahilly Parade one way from Parnell Street.	11/09/2015	Stage 2
55	20121	MONCK PLACE (C-EA)	D7	Speed Ramps	on the road.	11/09/2015	Stage 2
56	20156	PORTLAND PLACE (C-EA)	D1	Double Yellow Lines	along by the apartments	08/09/2015	Stage 5
57	20286	ARKLOW STREET (C-EA)	D7	Pay & Display & Permit Parking	on the road.	21/09/2015	Stage 3
58	20330	SHERIFF STREET LOWER (C-EA)	D2	Yellow Box	at turn from Sheriff street into Amiens St. and taxi lines repainted	21/09/2015	Stage 2
59	20461	NORTH CIRCULAR ROAD (C-EA)	D7	Bus Stop Approvals	North Circular Rd Stop 812 can it be built out to allow buses access passengers kerbside.	29/09/2015	Stage 2
60	20462	MONTPELIER GARDENS (C-EA)	D8	Traffic Lights	For buses coming out from O Devaney Gardens turning right onto Infirmary Rd.	29/09/2015	Stage 2
61	20841	CHURCH ROAD (C-EA)	D3	Bus Cage Marking	No bus stop road markings at two locations on this road.	14/10/2015	Stage 2
62	20867	ORIEL STREET UPPER (C-EA)	D1	Double Yellow Lines	Near jct. with Sheriff Street Lower on CIE side of road.	19/10/2015	Stage 2
63	21060	GREEK STREET (C-EA)	D1	Electric Car Bay	Provision of Electric Only Vehicle Bays.	28/10/2015	Stage 2
64	21086	PORTLAND PLACE (C-EA)	D1	Pay & Display & Permit Parking	on the road.	25/10/2015	Stage 2
65	21098	PRUSSIA STREET (C-EA)	D7	Traffic Lights	at junction with St Joseph's Rd.	13/10/2015	Stage 2
66	27760	JERVIS STREET (C-EA)	D1	Loading Bay	outside The Zipyard shop.	11/11/2015	Stage 2
67	27786	CHURCH ROAD (C-EA)	D3	Yellow Box	at its junction with the gated lane opposite the entrance to the proposed Lidl store.	10/11/2015	Stage 2
68	27787	EAST WALL ROAD (C-EA)	D3	Yellow Box	at junction with West Road	10/11/2015	Stage 4
69	28102	TEMPLE LANE NORTH (C-EA)	D1	Parking Prohibition	in the loading bay after 7pm.	25/11/2015	Stage 2

Item No.	SR No.	Road	Postcode	Topic	Request Description	Date Received	SR Status
70	28196	GRANGEGORMAN LOWER (C-EA)	D7		request for traffic signs at Educate Together School.	01/12/2015	Stage 2
71	28198	GRANGEGORMAN LOWER (C-EA)	D7	Traffic Calming	at Educate Together School	01/12/2015	Stage 2
72	28239	AUGHRIM STREET (C-EA)	D7	Traffic Calming	at Aughrim Court	08/12/2015	Stage 2
73	28306	HALSTON STREET (C-EA)	D7	3.5 Tonne Limit	on Halston Street.	04/12/2015	Stage 2
74	28378	SHELMALIER ROAD (C-EA)	D3	Double Yellow Lines (Rescind)	outside No. 1.	07/12/2015	Stage 2
75	28482	PARKGATE STREET (C-EA)	D8	Stop Sign	and rescindment of Yield Sign on Parkgate Street at the junction of St. John's Road West.	10/12/2015	Stage 2
76	28531	SHERIFF STREET LOWER (C-EA)	D1	Traffic Calming	on the stretch from Noctors Pub to the Church.	15/12/2015	Stage 2
77	28557	SWIFT'S ROW (C-EA)	D1	Loading Bay	on Swifts Row to facilitate the business premises at No. 21 Lower Ormond Quay.	17/12/2015	Stage 2
78	28615	RUSSELL AVENUE (C-EA)	D3	Pay & Display & Permit Parking	on the road.	22/12/2015	Stage 3
79	28618	CHURCH ROAD (C-EA)	D3	Double Yellow Lines	at the junction of Church Road and Killan Road.	18/12/2015	Stage 4
80	28738	NORTH CIRCULAR ROAD (C-EA)	D7	Double Yellow Lines (Extend)	in the vicinity of No. 281.	07/01/2016	Stage 2
81	28741	PARNELL STREET (C-EA)	D1	Yellow Box	or other safety measures at the junction of Hill Street.	07/01/2016	Stage 2
82	28849	WEST ROAD (C-EA)	D3	Parking Prohibition	along the road.	13/01/2016	Stage 2
83	28872	ORIEL STREET LOWER (C-EA)	D2	Speed Ramps	on the road.	13/01/2016	Stage 2
84	28873	NIALL STREET (C-EA)	D7	Double Yellow Lines (Rescind)	and installation of P&D&Permit Parking lines outside No.35	12/01/2016	Stage 4
85	29015	JERVIS STREET (C-EA)	D1	Loading Bay	in the vicinity of McDonalds.	18/01/2016	Stage 2
86	29130	NORTH CIRCULAR ROAD (C-EA)	D7	Pay & Display & Permit Parking	from the laneway at No. 45 to No. 93 (the junction with Marlborough Road).	18/01/2016	Stage 3
87	29131	SEAVIEW AVENUE (C-EA)	D3	Parking Prohibition	outside No. 75, Seaview Avenue, East Wall.	25/01/2016	Stage 2
88	29150	SUSANVILLE ROAD (C-EA)	D3	Yellow Box	at junction of Clonliffe Road.	25/01/2016	Stage 2
89	29198	NORTH CIRCULAR ROAD (C-EA)	D7	Pay & Display & Permit Parking	from the laneway at No. 45 to No. 93 (the junction with Marlborough Road).	27/01/2016	Stage 3

Item No.	SR No.	Road	Postcode	Topic	Request Description	Date Received	SR Status
90	29275	PARNELL SQUARE NORTH (C-EA)	D1	Bus Cage Marking	Change the Coach markings to read "bus" at Parnell Square North	01/02/2016	Stage 2
91	29357	RUTLAND STREET LOWER (C-EA)	D1	Disabled Parking Bay (General)	outside the old Rutland Street School.	03/02/2016	Stage 2
92	29411	CLONLIFFE ROAD (C-EA)	D9	3.5 Tonne Limit	Request for HGV restrictions on above road	06/02/2016	Stage 2
93	29658	MONTPELIER HILL (C-EA)	D7	Speed Ramps (Rescind)	at narrow section of Montpelier Hill	09/02/2016	Stage 2
94	29659	WEST ROAD (C-EA)	D3	Parking Prohibition	on the road.	09/02/2016	Stage 2
95	29856	WOLFE TONE STREET (C-EA)	D1	Zebra Crossing	at junction of Wolfe Tone Street / Mary Street.	22/02/2016	Stage 4
96	29920	NORTH CIRCULAR ROAD (C-EA)	D1	Clearway (Amend Hours)	extend clearway hours to 07.00-19.00 .	25/02/2016	Stage 2
97	30042	EAST WALL ROAD (C-EA)	D3	Pedestrian Crossing	at the junction of East Wall Road and Alfie Byrne Road.	01/03/2016	Stage 4
98	30094	CHURCH ROAD (C-EA)	D3	Traffic Calming	on the road.	04/03/2016	Stage 2
99	30127	ELIZABETH STREET (C-EA)	D3	Pay & Display & Permit Parking	on the road.	07/03/2016	Stage 2
100	30239	KILLARNEY PARADE (C-EA)	D7	Double Yellow Lines (Extend)	and rescindment of Pay and Display and Permit Parking from the junction of Muckcross Parade to the junction of North Circular Road.	11/03/2016	Stage 2
101	30284	CUMBERLAND STREET NORTH (C-EA)	D1	Pedestrian Crossing	at Avondale House.	14/03/2016	Stage 2
102	30402	KINGS INNS STREET (C-EA)	D7	Loading Bay	Loading bay outside microbrewery and visitor centre in Parnell centre	22/03/2016	Stage 2
103	30431	MONTPELIER HILL (C-EA)	D7	Speed Ramps (Rescind)	and provision of alternative traffic calming measures between Nos. 52 and 41.	23/03/2016	Stage 2
104	30498	CHURCH ROAD (C-EA)	D3	Double Yellow Lines (Rescind)	from No. 44 upwards.	24/03/2016	Stage 2
105	30587	CUMBERLAND STREET NORTH (C-EA)	D1	Pedestrian Crossing	at Avondale House.	04/04/2016	Stage 2
106	30659	PARKGATE STREET (C-EA)	D8	Traffic Calming	On Parkgate Street at the junction of St. John's Road West.	08/04/2016	Stage 2
107	30725	CUMBERLAND STREET NORTH (C-EA)	D1	Pedestrian Crossing	at Avondale House.	13/04/2016	Stage 2

Item No.	SR No.	Road	Postcode	Topic	Request Description	Date Received	SR Status
108	30797	GRANBY PLACE (C-EA)	D1	Double Yellow Lines (Rescind)	In relation to the rescindment of Double Yellow Lines outside No. 43.	14/04/2016	Stage 2
109	30806	CAPEL STREET (C-EA)	D1	Disabled Parking Bay (General)	and rescindment of Pay and Display Parking at the Medical Centre, No. 138.	14/04/2016	Stage 2
110	30935	MOUNTJOY SQUARE EAST (C-EA)	D1	Traffic Calming	at the junction of Fitzgibbon Street and Belvedere Place.	21/04/2016	Stage 2
111	31027	HENRIETTA STREET (C-EA)	D1	Disabled Parking Bay (General)	and rescindment of Pay and Display and Permit Parking outside the Daughters of Charity.	26/04/2016	Stage 2
112	31070	RATHDOWN ROAD (C-EA)	D7	3.5 Tonne Limit	on the road.	27/04/2016	Stage 2
113	31071	GRANGEGORMAN LOWER (C-EA)	D7	3.5 Tonne Limit	on the road.	27/04/2016	Stage 2
114	31215	AVONDALE AVENUE (C-EA)	D7	Stop Sign	for Allen Tce and the Burrow which lead onto Phibsborough.	09/05/2016	Stage 2
115	31282	RATHDOWN ROAD (C-EA)	D17	Speed Ramps	Additional speed bump between 60 & 70 Rathdown Rd.	10/05/2016	Stage 2
116	31322	CATHAL BRUGHA STREET (C-EA)	D1	Disabled Parking Bay (General)	Request for general bays opposite the Catering College, DIT.	03/05/2016	Stage 2
117	31335	ORIEL STREET UPPER (C-EA)	D1	Speed Ramps	above junction	13/05/2016	Stage 2
118	31384	DORSET STREET LOWER (C-EA)	D1	Double Yellow Lines (Extend)	at rear of number 13-15	17/05/2016	Stage 2
119	31540	TALBOT STREET (C-EA)	D1	Bus Cage Marking	At no.31 Bus Terminus	24/05/2016	Stage 2
120	31597	DORSET STREET UPPER (C-EA)	D1	Yellow Box	at the junction of Frederick Lane North.	26/05/2016	Stage 2
121	31816	WILLIAM STREET NORTH (C-EA)	D1	Disabled Parking Bay (Residential)	outside No. 35.	08/06/2016	Stage 2
122	31901	PARNELL STREET (C-EA)	D1	Traffic Management Arrangements	at rear of Ilac - extend and improve Footpath to facilitate cyclists and pedestrians.	10/05/2016	Stage 2

Item No.	SR No.	Road	Postcode	Topic	Request Description	Date Received	SR Status
123	31902	CUMBERLAND STREET NORTH (C-EA)	D1	Traffic Calming	Traffic calming in form of Pedestrian Crossing or road narrowing.	10/06/2016	Stage 2
124	31903	MANOR STREET (C-EA)	D7	Yellow Box (Extend)	at the junction of Manor Street and Manor Place.(extend existing yellow box on Manor Street at junction with Kirwan Street)	10/05/2016	Stage 2
125	31909	CLONLIFFE ROAD (C-EA)	D3	3.5 Tonne Limit	requesting update on the request.	14/06/2016	Stage 2
126	32021	PARNELL SQUARE WEST (C-EA)	D1	Double Yellow Lines (Extend)	to extend by 10 metres or more northwards the existing DYL's outside approx No.36	07/06/2016	Stage 2
127	32131	BLESSINGTON LANE (C-EA)	D7	Double Yellow Lines	on above lane	21/06/2016	Stage 2
128	32222	ARRAN QUAY (C-EA)	D7	Cycle Track	request for a non-mandatory cycle lane (broken line) between Arran Street West and Lincoln Lane at Dublin Bus Stop No. 7453 to allow buses access the stop.	22/06/2016	Stage 5
129	32293	CHARLEVILLE AVENUE (C-EA)	D3	Traffic Calming	One of the following: additional children crossing sign; 20kph speed limit; GO SLOW painted on the road surface.	23/06/2016	Stage 2
130	32307	CHARLEVILLE AVENUE (C-EA)	D3	Traffic Calming	Extra traffic calming measures on the road.	23/06/2016	Stage 2
131	32341	PARNELL SQUARE WEST (C-EA)	D1	Double Yellow Lines (Extend)	to extend by 10 metres or more northwards the existing DYL's outside approx No.36	27/06/2016	Stage 2
132	32353	CHARLEVILLE AVENUE (C-EA)	D3	Children Crossing Sign	on the gable wall of Mr Kebab.	27/06/2016	Stage 2
133	32361	CHARLEVILLE AVENUE (C-EA)	D3	Traffic Calming	A Slow sign or a children crossing sign.	28/06/2016	Stage 2
134	32851	PARNELL SQUARE WEST (C-EA)	D1	Double Yellow Lines	rescindment of this Bus stop and replacement with DYLS.	20/07/2016	Stage 2
135	32871	RUSSELL STREET (C-EA)	D1	Pay & Display & Permit Parking	along the boundary of St. Patrick's Terrace, from house No. 1 to 17 inclusive.	20/07/2016	Stage 4
136	32972	CHURCH ROAD (C-EA)	D3	Yellow Box	at entrance to Lighthouse Apartments	27/07/2016	Stage 2

Item No.	SR No.	Road	Postcode	Topic	Request Description	Date Received	SR Status
137	33079	JOSEPHINE AVENUE (C-EA)	D7	Pay & Display & Permit Parking (change of hours)	For extension of operational hours.	02/08/2016	Stage 4
138	33109	LEO AVENUE (C-EA)	D7	Pay & Display & Permit Parking (change of hours)	For extension of operational hours.	02/08/2016	Stage 4
139	33110	LEO STREET (C-EA)	D7	Pay & Display & Permit Parking (change of hours)	For extension of operational hours.	02/08/2016	Stage 4
140	33114	CHURCH ROAD (C-EA)	D3	Yellow Box	At entrance to Lighthouse Apartments.	02/08/2016	Stage 2
141	33152	MARY'S LANE (C-EA)	D7	Loading Bay (Extend)	Extend recently installed loading bay	05/08/2016	Stage 2
142	33234	ARRAN QUAY (C-EA)	D7	Bus Stop Marking	at Dublin Bus Stop No. 7453.	28/07/2016	Stage 4
143	33326	EAST WALL ROAD (C-EA)	D3	Yellow Box	entrance/exit from Aldi	18/08/2016	Stage 2
144	33353	DORSET STREET LOWER (C-EA)	D9	Right Turn Filter Light	Filter light on Dorset St Lwr, for turning right onto Eccles St.	18/08/2016	Stage 4
145	33432	MONCK PLACE (C-EA)	D7	Disabled Parking Bay (Residential)	outside No. 28.	29/08/2016	Stage 2
146	33447	CALEDON ROAD (C-EA)	D3	Disabled Parking Bay (Residential)	outside No. 37.	30/08/2016	Stage 4
147	33473	OXMANTOWN ROAD (C-EA)	D7	Disabled Parking Bay (Residential)	outside No. 159. Pay and Display and Permit Parking will have to be rescinded.	30/08/2016	Stage 2
148	33618	AMIENS STREET (C-EA)	D1	Bus Lane (Removal)	Rescind the last 30m of inbound bus lane just before the railway bridge.	01/09/2016	Stage 2
149	33668	FOLEY STREET (C-EA)	D1	Disabled Parking Bay (General)	request for two disabled parking bays	08/09/2016	Stage 2
150	33700	HALSTON STREET (C-EA)	D7	Stop Sign	Request for a stop sign to be re-located nearer the junction.	12/09/2016	Stage 2
151	33780	NORTH WALL QUAY (C-EA)	D1	Disabled Parking Bay (Rescind General)	Request to re-locate the disabled bay away from the EV point and install Electric Car Charge bay.	14/09/2016	Stage 2
152	33837	ROSEMOUNT ROAD (C-EA)	D7	Traffic Calming	on the road.	14/09/2016	Stage 2

Item No.	SR No.	Road	Postcode	Topic	Request Description	Date Received	SR Status
153	33878	KILLARNEY STREET (C-EA)	D1	Disabled Parking Bay (Residential)	To determine if Killarney Street is high/low demand in relation to parking occupancy for the provision of a bay outside No. 22. Pay and Display and Permit Parking will have to be rescinded.	15/09/2016	Stage 2
154	33922	NORTH CIRCULAR ROAD (C-EA)	D7	Yellow Box	Into the IPS building at the junction of North Circular Road with Berkeley Road.	20/09/2016	Stage 2
155	33974	ECCLES STREET (C-EA)	D7	Bus Cage Marking (Rescind)	and provision of pay and display and permit parking or disabled parking bays in the vicinity of No. 56/57.	22/09/2016	Stage 2
156	33983	BACHELORS WALK (C-EA)	D1	Loading Bay	and rescindment of bus cage marking at Nos. 5-9.	20/09/2016	Stage 2
157	34035	KINAHAN STREET (C-EA)	D7	Disabled Parking Bay (Residential)	outside No. 17.	28/09/2016	Stage 2
158	34050	GREEN STREET (C-EA)	D7	Disabled Parking Bay (General)	Two general disabled parking bays at the entrance to the Irish Human Rights and Equality Commission, No. 16-22. Pay and display parking will have to be rescinded.	23/09/2016	Stage 2
159	34216	SAINT MARY'S ROAD NORTH (C-EA)	D3	Disabled Parking Bay (Residential)	outside No. 44.	11/10/2016	Stage 2
160	34224	RUSSELL STREET (C-EA)	D1	Loading Bay	outside Plumb Merchants Ltd., No.10b, 40, Russell Street.	29/09/2016	Stage 2
161	34324	ARBOUR TERRACE (C-EA)	D7	Double Yellow Lines	at the entrance to the road.	07/10/2016	Stage 5
162	34372	GRENVILLE LANE (C-EA)	D1	Double Yellow Lines	Request for DYL on opposite side of lane.	11/10/2016	Stage 2
163	34498	RUTLAND PLACE (C-EA)	D1	Double Yellow Lines	rear of 11 Parnell Sq East. Either side of shutters - building adjacent to PO depot	14/10/2016	Stage 2
164	34565	CLONLIFFE ROAD (C-EA)	D3	Parking Prohibition	at junction with St Joseph's Avenue	17/10/2016	Stage 2

Item No.	SR No.	Road	Postcode	Topic	Request Description	Date Received	SR Status
165	34602	KILLARNEY STREET (C-EA)	D1	Disabled Parking Bay (General)	Request for additional general bay at Killarney Court. Pay and Display and Permit Parking will have to be rescinded.	18/10/2016	Stage 2
166	34633	SHERIFF STREET UPPER (C-EA)	D1	7.5T Max Gross Weight (Traffic Mgt)	between the junction with East Road and Seville Place.	25/10/2016	Stage 5
167	34693	RAVENSDALE ROAD (C-EA)	D3	Entry Treatment	at the junction of Ravensdale Road and Shelmalier Road.	27/10/2016	Stage 4
168	34720	BERKELEY AVENUE (C-EA)	D7	Double Yellow Lines	double yellow lines on both sides of Berkeley Ave and No Parking Signs erected.	25/10/2016	Stage 5
169	34845	FOLEY STREET (C-EA)	D1	Loading Bay(Rescind)	Request locations of loading bay and nearby P&D parking be swapped	07/11/2016	Stage 2
170	35018	SAINT JOSEPH'S ROAD (C-EA)	D7	Speed Ramps	Speed ramps for St. Joseph's Rd.	11/11/2016	Stage 2
171	35020	KILLARNEY AVENUE (C-EA)	D1	Double Yellow Lines	outside the garage entrance no.24	10/11/2016	Stage 2
172	35104	SAINT IGNATIUS ROAD (C-EA)	D7	Double Yellow Lines	appeal for extension of previously recommended dyl's to the rear of property Nos. 1-52.	14/11/2016	Stage 2
173	35117	LINENHALL PARADE (C-EA)	D7	Double Yellow Lines (Rescind)	outside 25	17/11/2016	Stage 2
174	35152	NORTH STRAND ROAD (C-EA)	D3	Pedestrian Crossing	across Ossory Road at North Strand Road junction and across North Strand Road north of the junction with Ossory Road.	18/11/2016	Stage 5
175	35155	SUSANVILLE ROAD (C-EA)	D3	Pay & Display & Permit Parking	on the road.	16/11/2016	Stage 2
176	35184	SUSANVILLE ROAD (C-EA)	D3	Pay & Display & Permit Parking	on the road.	18/11/2016	Stage 2
177	35291	EAST ROAD (C-EA)	D1	Yellow Box	at entrance to An Post Depot site	28/11/2016	Stage 2
178	35362	NORTH WALL QUAY (C-EA)	D1	Yellow Box	At junction of New Wapping Street.	05/12/2016	Stage 2
179	35414	CASTLEFORBES ROAD (C-EA)	D1	Traffic Calming	speed ramps or other solution to prevent trucks speeding.	05/12/2016	Stage 2
180	35426	DORSET STREET UPPER (C-EA)	D1	Yellow Box (Extend)	Double size of yellow box at Dorset St Upper & Wellington St Lwr.	08/12/2016	Stage 2

Item No.	SR No.	Road	Postcode	Topic	Request Description	Date Received	SR Status
181	35535	SEAN MAC DERMOTT STREET LOWER (C-EA)	D1	School Ahead Sign	for Holy Child Pre-school, Lourdes Parish Schools Building.	14/12/2016	Stage 2
182	35601	PARNELL STREET (C-EA)	D1	Double Yellow Lines	along the northside the junction with North Great George's Street in an easterly direction towards Hill Street.	08/12/2016	Stage 2
183	35658	KINGS INNS STREET (C-EA)	D1	Filter Light	request for filter lights at the junction of Kings Inn Street and Parnell Street.	23/12/2016	Stage 2
184	35704	WEST ROAD (C-EA)	D3	Double Yellow Lines	on the road.	19/12/2016	Stage 2
185	35732	DORSET STREET UPPER (C-EA)	D1	Yellow Box (Extend)	at the junction of Wellington Street Lower.	10/01/2014	Stage 2
186	36026	KILLARNEY AVENUE (C-EA)	D1	Disabled Parking Bay (Residential)	outside No. 3.	17/01/2017	Stage 2
187	36131	GLENGARRIFF PARADE (C-EA)	D7	Disabled Parking Bay (General)	at the North Circular Road junction. Pay and Display and Permit Parking will have to be rescinded.	10/01/2017	Stage 2
188	36140	SAINT PATRICK'S TERRACE (C-EA)	D3	Pay & Display & Permit Parking	on St. Patrick's Terrace and Whitworth Terrace.	20/01/2017	Stage 2
189	36163	SAINT MARY'S PLACE NORTH (C-EA)	D7	No Left Turn	from lane on northern side of Black Church (St Mary's Place North) onto Mountjoy Street. Gardai report numerous collisions.	20/01/2017	Stage 2
190	36489	BELLA STREET (C-EA)	D1	Double Yellow Lines	on both sides of the street.	27/01/2017	Stage 2
191	36490	GRANGEGORMAN LOWER (C-EA)	D7	3.5 Tonne Limit	on the road.	27/01/2017	Stage 2
192	36658	ELIZABETH STREET (C-EA)	D3	Pay & Display & Permit Parking	Residents parking for Elizabeth St.	22/02/2017	Stage 2
193	36665	SAINT MARY'S PLACE NORTH (C-EA)	D7	Speed Ramps	on the left hand side of the Black Church, outbound.	22/02/2017	Stage 2
194	36735	MOUNTJOY SQUARE NORTH (C-EA)	D1	Pedestrian Crossing	at the junction of Mountjoy Square North and Gardiner Street Upper.	07/02/2017	Stage 2
195	36779	MORNING STAR AVENUE (C-EA)	D1	Parking Prohibition	request DYs be extended to align with solid white	15/02/2017	Stage 2
196	36790	TEMPLE LANE NORTH (C-EA)	D1	Speed Ramps	on the road.	11/02/2017	Stage 2
197	36840	BLESSINGTON LANE (C-EA)	D7	Speed Ramps	on the road.	15/02/2017	Stage 2

Item No.	SR No.	Road	Postcode	Topic	Request Description	Date Received	SR Status
198	36887	O'DEVANEY GARDENS (C-EA)	D7	Double Yellow Lines	at entrance to O'Devaney Gardens at junction with NCR. (bus mirrors clipping pole due cars parked on opposite side).	08/03/2017	Stage 4
199	36897	AMIENS STREET (C-EA)	D1	Bus Lane (Change of hours)	Extend outbound operational hours from 16:00 - 19:00 to 14:00 - 19:00.	17/02/2017	Stage 2
200	36981	OSSORY ROAD (C-EA)	D3	Yellow Box	at the junction of Hibernian Avenue.	15/02/2017	Stage 2
201	36983	OSSORY ROAD (C-EA)	D3	Double Yellow Lines (Extend)	on the south side under the railway bridge.	15/02/2017	Stage 2
202	36984	NEW WAPPING STREET (C-EA)	D1	No Right Turn (Except Buses)	between 7-10am, southbound on New Wapping Street onto North Wall Quay.	13/03/2017	Stage 2
203	36985	NORTH WALL QUAY (C-EA)	D1	Bus Lane	Extension of inbound bus lane on North Wall Quay to the junction of North Wall Quay/New Wapping Street.	13/03/2017	Stage 2
204	37010	RUSSELL AVENUE (C-EA)	D3	Loading Bay	at Russell House, No. 79.	13/03/2017	Stage 2
205	37144	OSSORY ROAD (C-EA)	D3	Yellow Box	at the junction of Gaelic Street.	15/02/2017	Stage 2
206	37145	OSSORY ROAD (C-EA)	D3	Yellow Box	at the junction of Hyacinth Street.	15/02/2017	Stage 2
207	37185	RAILWAY STREET (C-EA)	D1	Double Yellow Lines	on the street	24/03/2017	Stage 2
208	37199	EDEN QUAY (C-EA)	D1	Disabled Parking Bay (General)	Request to review and re-locate the bay on Eden Quay.	16/02/2017	Stage 2
209	37202	FITZROY AVENUE (C-EA)	D3	Disabled Parking Bay (Residential)	outside No. 70. Pay and Display and Permit Parking will have to be rescinded.	27/03/2017	Stage 2
210	37292	EAST ROAD (C-EA)	D3	Double Yellow Lines	On one side of the road between G.K. Hire and Hireco.	27/03/2017	Stage 2
211	37319	EAST ROAD (C-EA)	D3	Loading Bay	request for loading bay near/outside 12/20 East Wall, GK Tool Hire.	27/03/2017	Stage 2
212	37340	BACHELORS WALK (C-EA)	D1	Disabled Parking Bay (General)	Request for additional disabled parking bay.	22/03/2017	Stage 2
213	37344	MERCHANTS ROAD (C-EA)	D3	Speed Ramps	Request for additional ramps at this location.	27/03/2017	Stage 2

Item No.	SR No.	Road	Postcode	Topic	Request Description	Date Received	SR Status
214	37435	TEMPLE LANE NORTH (C-EA)	D1	Speed Ramps	on the road.	03/04/2017	Stage 2
215	37436	TEMPLE LANE NORTH (C-EA)	D1	Speed Ramps	Query in relation to the existing ramp and request for additional ramps.	07/02/2017	Stage 2
216	37461	SEAN MAC DERMOTT STREET UPPER (C-EA)	D1	Engineer Query	junction review.	14/03/2017	Stage 4
217	37481	O'CONNELL BRIDGE (C-EA)	D1	Bus Lane	on the eastern side of the northbound carriageway	07/03/2017	Stage 4
218	37622	FOLEY STREET (C-EA)	D1	Loading Bay(Rescind)	and replacement with pay and display parking outside Ulysees House and relocation of the loading bay further east in the direction of Amiens Street.	06/04/2017	Stage 1

Central May Area Agenda 09/05/17 (TAG Date: 25/04/17)											
Item	Request	Ref	Road	Post-code	Topic	Request Description	Request by	TAG Result	TAG Comments	Sec	Date Rec'd
1	Admin	18533	CHAPEL LANE (C-EA)	D1	Road Markings	Request for road markings to be put on Chapel Lane.	resident	Recommended	It is recommended to install a 'Straight Ahead' directional arrow on the southward lane of Chapel Lane to indicate to vehicles that they cannot turn left into the Ilac car park exit. The directional arrow will also indicate to vehicles exiting the car park that Chapel Lane is a two-way road. Stat: Install a 'Straight Ahead' directional arrow on the southward lane of Chapel Lane, from a point 19 meters from the corner of Parnell Street / Chapel Lane junction.	0	05/06/2015
2	Parking Conditions	16603	DORSET STREET LOWER (C-EA)		Parking Permitted	parking for shoppers on the south side of Dorset Street.	cllr Cuffe	Not Recommended	SR not recommended. Customers can avail of Pay and Display parking on Belvidere Road to park and access the commercial premises on the south side of Dorset Street Lower. The traffic signals at the junction of Dorset Street / Belvidere Road currently operate with four traffic phases. The inclusion of a left turn phase from Belvidere Road onto Dorset Street inbound would require another traffic phase which would necessitate a reduction in the time available for other traffic movements at this junction. This would result in increased delays and queues on Dorset Street inbound and outbound, both of which are already heavily congested at peak times. The Transportation and Environment Department of Dublin City Council support sustainable transport initiatives and are not in favour to rescind the left turn ban from Belvidere Road onto Dorset Street Lower as it would affect the journey times of Bus services along this route. The residents on Belvidere Road can access Dorset Street inbound via the North Circular Road.	0	
3	Traffic Signals	33353	DORSET STREET LOWER (C-EA)	D9	Right Turn Filter Light	Filter light on Dorset St Lwr, for turning right onto Eccles St.	resident	Not Recommended	Following review it is noted that the inclusion of a dedicated phase for right turners from Dorset St to Eccles St would result in increased delays and queues on Dorset St outbound which is already heavily congested at peak times and therefore a right turn filter light is not considered to be feasible in this instance.	0	18/08/2016
4	Traffic Signs	17847	GRENVILLE STREET (C-EA)	D1	3 Tonne Limit	on the road.	resident	Not Recommended	Dublin City Council does not provide signs prohibiting the parking of vehicles whose unladen weight is 3 tonnes or over on individual roads as it is illegal to park such vehicles in the city except on designated roads. Information regarding the issue of illegal parking at Grenville Street is being forwarded to Dublin Street Parking Services, however individual incidents of illegal parking should be reported to Dublin Street Parking Services phone 01 6022500 or to the Gardai as they occur.	0	25/04/2015
5	Parking Prohibitions	19695	NORTH CIRCULAR ROAD (C-EA)	D7	Parking Prohibition	Parking prohibitions for 281 North Circular Road.	resident	Not Recommended	Following a site inspection, it is not recommended to install Double Yellow Lines (DYLs) at this location for the following reason(s): • DYLs are intended to ensure the smooth flow of traffic and to prevent hazards and congestion where parking causes congestion which would interfere with traffic flows on a daily basis. No hazards or congestion problems were observed. • The road width was measured to be approx. 10m which is sufficient to allow parking without seriously affecting access or forward visibility. However, under The Road Traffic (Traffic & Parking) Regulations, Section 36 paragraph(2) g: "A vehicle shall not be parked in any place, position or manner that will result in the vehicle obstructing an entrance or an exit for vehicles to or from a premises, save with the consent of the occupier of such premises;" Infringements should be reported to Dublin Street Parking Services tel no. 01 6022500 or the Gardai as they occur.	1	17/08/2015
6	Parking Prohibitions	32871	RUSSELL STREET (C-EA)	D1	Pay & Display & Permit Parking	along the boundary of St. Patrick's Terrace, from house No. 1 to 17 inclusive.	cllr McAdam	Recommended	Accepted at survey, hours Mon-Fri 07.00-19.00. 22 on register, 7 votes returned, 3 for, none against, 4 spoilt (3 late, 1 not on register).	2	20/07/2016

7	Admin	37461	SEAN MAC DERMOTT STREET UPPER (C-EA)	D1	Engineer Query	junction review.	cllr Cuffe	Recommended	Following a site investigation, it is recommended to install a pedestrian crossing on Gardiner Street Lower south of the junction with Sean McDermott Street Lower subject to available funding and resources. As a result of the installation of new 30km/h speed limit signs, further signage such as a 'School Ahead' sign is not recommended as this would lead to a proliferation of signs and maintenance costs where motorists have already been warned to reduce speed. Government funding to support the implementation of the Mulvey Report's recommendations is directed towards social and economic regeneration and is not directed towards specific traffic related issues such as signage or pedestrian crossings.	0	14/03/2017
8	Pedestrian Facilities	29856	WOLFE TONE STREET (C-EA)	D1	Zebra Crossing	at junction of Wolfe Tone Street / Mary Street.	deputy Osullivan	Not Recommended	A zebra crossing is not recommended at the Wolfe Tone Street / Mary Street junction for the following reason(s): 1. The Department of Transport's 'Traffic Management Guidelines' document recommends that a zebra crossing should be cited at a minimum distance of 5 meters away from junctions. 2. A site investigation found that the continuous high volumes of pedestrians passing through this junction may lead to excessive traffic delays. However, two pedestrian crossings are recommended on the north and south sides of this junction. To be included on the 2017 works program subject to available funding and resources (see sr 37645).	0	22/02/2016
9	Pedestrian Facilities	37645	WOLFE TONE STREET (C-EA)	D1	Pedestrian Crossing	across Wolfe Tone Street at junction with Mary Street.	dcc traffic mgt	Recommended	2 pedestrian crossings are recommended on Wolfe Tone Street north of the junction with Mary Street and south of the junction with Mary Street. To be included on the 2017 works program subject to available funding and resources. Stat: 1. Install a pedestrian crossing across Wolfe Tone Street, on north side of the Wolfe Tone Street / Mary Street junction. 2. Install a pedestrian crossing across Wolfe Tone Street, on south side of the Wolfe Tone Street / Mary Street junction.	0	24/04/2017

Central Area Office
51/53 Sean McDermott Street
Dublin 1

3rd May, 2017

To the Chairperson and Members of
The Central Area Committee.

With reference to a Naming and Numbering Proposal for a Development at Stafford
House, Wolfe Tone Street, Dublin 1

The development is an existing 5 story apartment block to which 3 duplex apartments will be added at 3rd floor level.

The building currently is addressed as: Stafford House, Wolfe Tone St, Dublin 1, with all apartments numbered 1-43.

The Developer is proposing to rename the building and its address to: Wolfe Tone Lofts, Wolfe Tone St, Dublin 1, with all apartments numbered 1-46.

With the 3 new apartments using the numbers 33,34,35,(See Drawings Attached) with all apartments above at 4th and 5th floor levels shifting numbers accordingly.

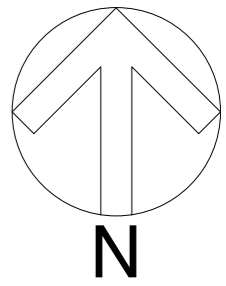
The Heritage Officer considers the proposed name change appropriate.

The name “**Wolfe Tone Lofts/Lochta Wolfe Tone**” is considered suitable and is recommended for adoption.


Rose Kenny
Executive Manager
Central Area

DO NOT SCALE FROM THIS DRAWING. USE FIGURED DIMENSIONS IN ALL CASES. VERIFY DIMENSIONS ON SITE AND REPORT ANY DISCREPANCIES TO THE ARCHITECTS IMMEDIATELY. THIS DRAWING TO BE READ IN CONJUNCTION WITH THE ARCHITECTS SPECIFICATION. © THIS DRAWING IS COPYRIGHT AND MAY ONLY BE REPRODUCED WITH THE ARCHITECTS PERMISSION.

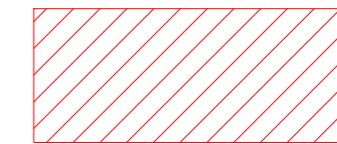
NOTES



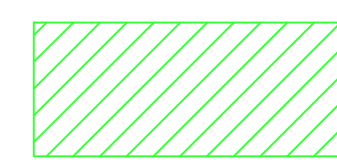
APARTMENT 33



APARTMENT 34



APARTMENT 35



REV	DTE	DRN	ISSUE

Reddy Architecture + Urbanism
Dublin Office,
Dartry Mills, Dartry Road, Dublin 6.

T: +353 (0)1 4987000
W: www.reddyarchitecture.com
E: info@reddyarchitecture.com

ADDITIONAL INFORMATION

JOB
Proposed 3 no. 3 Bed Duplex Apartments to Stafford House, Wolfe Tone Street, Dublin 1

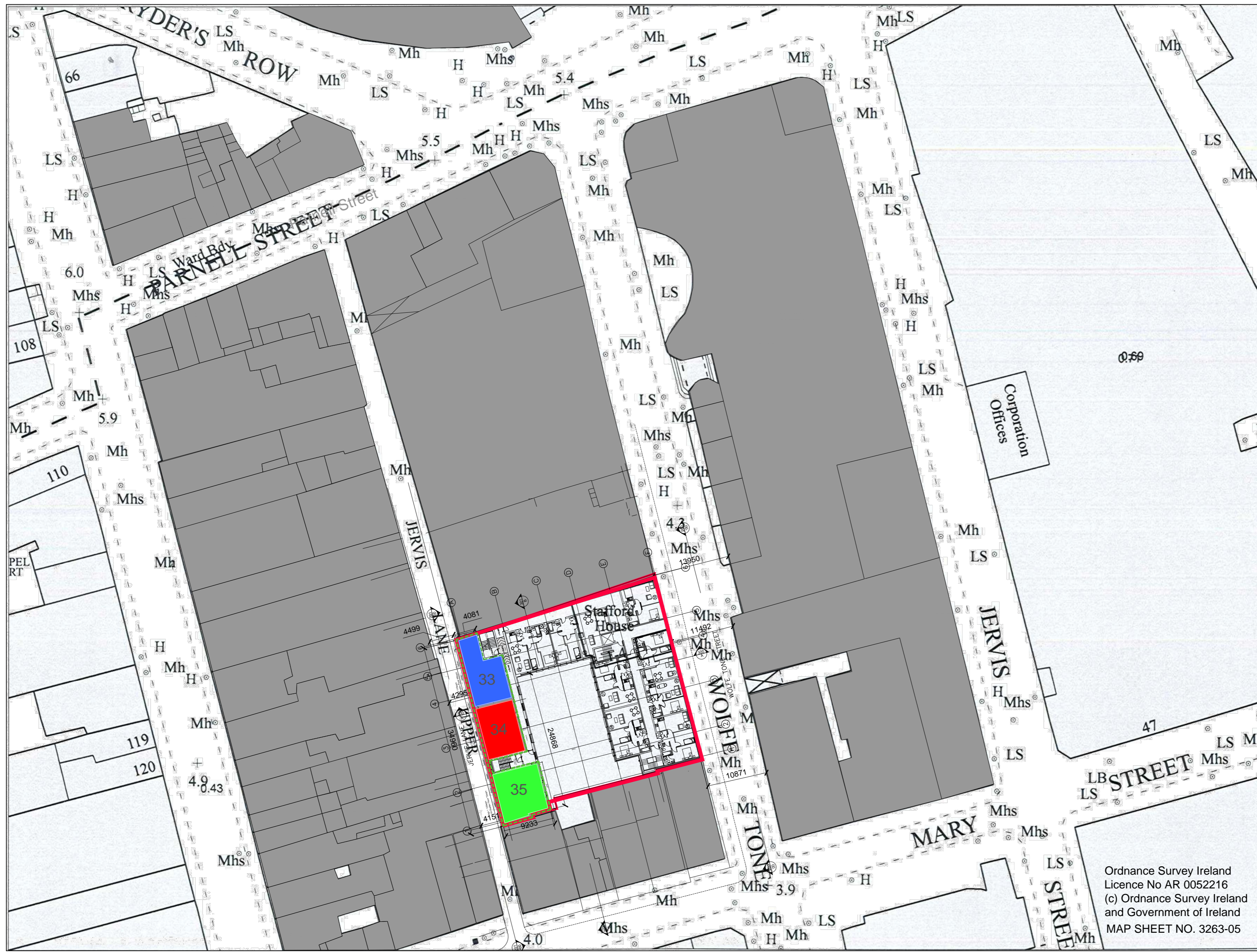
CLIENT
Alcove Investments One Ltd

DRAWING
NUMBERING COMPLIANCE

DATE	01/11/16	SCALE	1:500 @ A2
DRN.	MMG	CHECKED	RQ

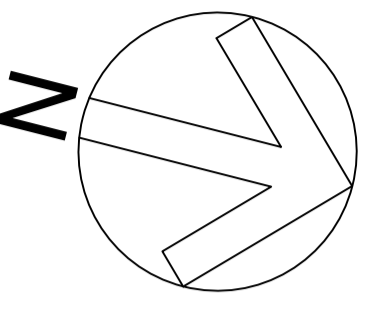
JOB NO.	DWG NO.	REVISION
15-062	3.4-907	P01

Ordnance Survey Ireland
Licence No AR 0052216
(c) Ordnance Survey Ireland
and Government of Ireland
MAP SHEET NO. 3263-05




DO NOT SCALE FROM THIS DRAWING. USE FIGURED DIMENSIONS IN ALL CASES. VERIFY DIMENSIONS ON SITE AND REPORT ANY DISCREPANCIES TO THE ARCHITECTS IMMEDIATELY. THIS DRAWING TO BE READ IN CONJUNCTION WITH THE ARCHITECTS SPECIFICATION. © THIS DRAWING IS COPYRIGHT AND MAY ONLY BE REPRODUCED WITH THE ARCHITECTS PERMISSION.


NOTES




APARTMENT 33



APARTMENT 34



APARTMENT 35



201
00

201
00

301
B

301
B

301
B

301
B

200
00

200
00

JERVIS LANE

WOLFE TONE STREET

Apt 1 120sqm
2nd Duplex Floor 48sqm

Apt 2 110sqm
2nd Duplex Floor 46sqm
34865

Apt 3 115sqm
2nd Duplex Floor 47sqm

35

34

33

NO. 58

NO. 55

NO. 55

NO. 54

TERRACE

COURTYARD

Page 39

ORIGINAL SHEET SIZE = A1

REV	DTE	DRN	ISSUE

Reddy Architecture + Urbanism
Dublin Office
Dartry Mills, Dartry Road, Dublin 6.
T: +353 (0)1 4987000
W: www.reddyarchitecture.com
E: info@reddyarchitecture.com

ADDITIONAL INFORMATION

JOB
PROPOSED 3 No 3 BED DUPLEX APTs
TO STAFFORD HOUSE,
WOLFE TONE STREET, DUBLIN 1

CLIENT
Alcove Investments One Ltd

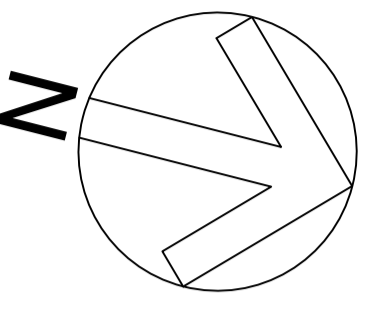
DRAWING
NUMBERING COMPLIANCE

DATE	17/01/17	SCALE	1:100 @ A1
DRN.	MMG	CHECKED	RQ


JOB NO.	DWG NO.	REVISION
15-062	3.4_906	P01

DO NOT SCALE FROM THIS DRAWING. USE FIGURED DIMENSIONS IN ALL CASES. VERIFY DIMENSIONS ON SITE AND REPORT ANY DISCREPANCIES TO THE ARCHITECTS IMMEDIATELY. THIS DRAWING TO BE READ IN CONJUNCTION WITH THE ARCHITECTS SPECIFICATION. © THIS DRAWING IS COPYRIGHT AND MAY ONLY BE REPRODUCED WITH THE ARCHITECTS PERMISSION.

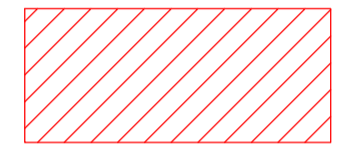
NOTES



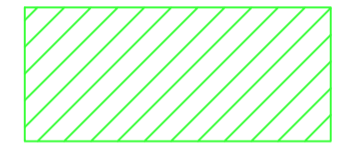
APARTMENT 33



APARTMENT 34



APARTMENT 35



201
00

201
00

301
B

301
B

301
B

301
B

200
00

200
00

JERVIS LANE

WOLFE TONE STREET

Apt 1 120sqm
1st Duplex Floor 72sqm

Apt 2 110sqm
1st Duplex Floor 64sqm

Apt 3 115sqm
1st Duplex Floor 68sqm

Page 41

ORIGINAL SHEET SIZE = A1

REV	DTE	DRN	ISSUE

Reddy Architecture + Urbanism
Dublin Office
Dartry Mills, Dartry Road, Dublin 6.
T: +353 (0)1 4987000
W: www.reddyarchitecture.com
E: info@reddyarchitecture.com

ADDITIONAL INFORMATION

JOB
PROPOSED 3 No 3 BED DUPLEX APTS
TO STAFFORD HOUSE,
WOLFE TONE STREET, DUBLIN 1

CLIENT
Alcove Investments One Ltd

DRAWING
Numbering Compliance

DATE	17/01/17	SCALE	1:100 @ A1
DRN.	MMG	CHECKED	RQ
JOB NO.	DWG NO.	REVISION	
15-062	3.4_905	P01	

3rd May, 2017

To the Chairperson and Members of
The Central Area Committee.

Environmental Services Unit Report May 2017

Litter Warden Statistics

There were a total of **22** Fines issued by the area based Litter Wardens in the Central Area for littering offences in the period 1st April 2017 – 30th April 2017

191 Streets were inspected

532 Dumped bags were removed

513 Dumped bags were investigated

41 Dumped or wrongly presented bags were labelled with warning stickers

Quarterly Comparison 2017

Month	Streets Inspected	Bags removed	Bags Investigated	Bags Stickered	Fines Issued
February	161	440	465	59	17
March	221	574	553	34	18
April	191	532	513	41	22







Quarterly Comparison 2016

Month	Streets Inspected	Bags removed	Bags Investigated	Bags Stickered	Fines Issued
February	226	746	797	105	77
March	197	601	902	63	66
April	229	620	577	126	34

Litter Hotline/CRM

In the period 1st April – 30th April 2017, 209 incidents were reported via Litter Hotline/CRM for central area.

Incidents - Central Area Office

Group Name	Sr Type	Count of Incidents
Central Area Office	Abandoned Bicycles or Trolleys	2 
	Community Cleanups	5 
	Illegal Dumping	181 
	Overflowing Skips	2 
	Report Graffiti	7 
	Report Litter Offence	9 
	Sweep Your Street	1 
	Weed Control	2 
Grand Total		209

Graffiti Removal

Graffiti has been removed from the following areas using our Corporate Contractor from 1st April – 30th April 2017

Boardwalk from Capel Street Bridge to Eden Quay, D.1
Newcomen Court, D.3
Rathdown Road, D.7
4-6 North King Street, D.7
Mary's Street, D.7

Graffiti has been removed from the following areas using our Waste Management Services from 1st April – 30th April 2017


Dorset Lane, D.1
Bachelors Walk, D.1.
North Lotts, D.1
Great Strand Street, D.1
Amien Street, D.1
Bus Aras, D.1
Gandon hall, Amien Street, D.1. side of paddy power
Dorset Street Lower, D.1.
Sherrard Street Upper, D.1. on the corner
Rutland Place, D.1
Hill Street, D.1 graffiti on the corner.
Royal Canal Bank, D.1 and 9 painting and chemical
Nottingham Street, D.3
Abercorn Terrace, East Wall, D.3
Ballybough Bridge, D.3
Clonliffe Road, D.3. red brick wall
Bridewall Garda Station, D.7
Chancery street, D.7. on pillars
Mary's Street, D.7.

Angelsea Row, D.7. AIB rear of capel street.
Campbells Court
East Arran Street, D.7
Little Strand Street, D.7
Phibsborough Road, D.7
NCR, D.7. at the butchers.
Drumcondra Bridge (binns bridge), D.9

NICLAG

This April Central area has started a pilot program to combat on street dumping. In a more targeted approach we are focusing on problematic streets. A larger truck will be utilised in-conjunction with the litter warden service to increase search rates of refuse bags for evidence.

The first location of the pilot program identified is Merchants Road East wall. Other locations will be added in due course.



TEAM DUBLIN CLEAN UP

The Team Dublin cleanup 2017 was a success this year among the areas: (StoneyBatter, Broadstone, North Wall, East Wall, Drumcondra, Ballybough and the North City Centre) in total 8 large groups of 20/30 people per group participated.

We wish to thank all those that lend a hand to sweep up leaves/remove rubbish from roads/green areas.

Charleville Mall

Charleville Mall was identified by IBAL as Grade B Littered. Dublin City Council is removing graffiti, painting the railings and bollards and power washing the pavements in order to enhance the area. June report will show the progress of the enhancement.



Weeding

The first spray of the 2017 weeding programme for Central Area was completed on Friday 5th May 2017, The second spray will commence on Monday 24th July 2017 weather permitting. Please note it will take two weeks for chemicals to take effect on the weeds.

Inspections will take place following the first spray and arrangements will be made to have areas revisited where the spraying was incomplete.

John McPartlan

Public Domain Enforcement Officer

3rd May, 2017

North Inner City Housing Update

1)Chris Butler, Area Housing Manager

Vacant site, Railway Street

Circle Voluntary Housing Association have finalised a proposed design and made a presentation to Councillors on Thursday 10th November. DCC have since met residents from the Kiln and Forge to discuss the proposal and they have expressed support for the project. A meeting took place between representatives from Circle VHA, Housing Development and the Central Area office on Feb. 14th to discuss progressing this project. Circle VHA are now in the process of appointing a design team to finalise the plans and once this has been completed further meetings will be held with local residents and Councillors.

As it is expected to take some time before any construction works take place we are currently looking at ways to better secure the site and examining whether it can be used in some other capacity while the design, planning and tender processes are progressing.

St. Mary's Mansions

Following a presentation to the residents and the Area Councillors which received a very positive response, a planning application was lodged on the 6th May 2016 for redevelopment of the complex. Final Grant Notice was issued on the 8th August and Cluid expected work to commence on site in April 2017. Unfortunately some delays have been encountered and commencement of construction works is now unlikely before August 2017. This will push the projected completion date of the redevelopment out until March 2019. In the meantime preparatory works will commence and a Archaeological survey will take place shortly.

Detenancing is not yet completed as Cluid await snagging works to be complete on a number of units they have purchased. At this stage all remaining tenants are agreeable to move and properties have been identified for them. It is hoped that all remaining tenants will be relocated by the end of June.

Entrances to the stairwells on K block have been secured as all residents on the upper floors have now moved out. A number of units have been broken into over the last few weeks and it appears that individuals have keys for some of these units. We have changed locks in such circumstances and continue to work closely with the Gardai to address these issues.

The approval for the disposal of the site will be on the agenda for the May 2017 full City Council meeting.

Gloucester Place/Former IDA site

Construction work commenced in late February 2016 and the project is progressing well. There has been some issues around traffic management but no problems have been reported recently.

An application was now lodged by the same developer to build more student accommodation on the adjacent site (beside the school) which is currently being used as the contractor's compound. A decision to request further information was made by the Planning Department in March 2017. The further information requested is in relation to overlooking/loss of light in adjacent areas and also on how to minimise noise and disturbance to local residents during construction.

Castleforbes

The 26 units at Castleforbes (Northbank), that DCC are acquiring, are not completed and are now in the hands of the receiver. Dublin City Council is currently engaging with the receiver regarding the acquisition of the Part V units in the development. Acquisition of these unit will not now be completed before the third quarter of 2017.

Tuath Housing have now acquired 21 units in Castleforbes Square. Some snagging works are to be undertaken and the units will not be ready for occupation until April 2017. 11 of the units will initially be used to temporarily house residents from Gallery Quay to facilitate remedial works in relation to water ingress and insulation. The remaining 10 units (8x 2 bed, 2 x 1 bed) will be allocated to applicants from DCC's Housing, Transfer and Priority lists. Selection of applicants has taken place and Tuath Housing have completed their interview and selection process. All successful applicants have been contacted and will view the units shortly.

Apartment blocks Sheriff Street

The stairwells and common areas in the apartment blocks at Mariners Port, Crinan Strand and Spencer Dock have fallen in to a poor condition over recent years. We have recently installed new, more secure postboxes and now intend to replace the main entrance doors and the floor covering and to paint the stairwells. These works are ongoing and should be completed by Summer.

Patrick Heeney Crescent

Following ongoing problems with non residents parking all day in the complex we have now introduced permit parking. This has already improved the situation within the complex but has resulted in more people parking cars illegally along the entrance road at Gloucester Place. The area office is constantly in contact with Parking Enforcement to ensure they monitor and manage this issue. The Central Area Office has been working with the ESB to have a new fence erected adjoining the sub-station at Gloucester Place and the provision of raised flower beds at the site.

1) Brian Kavanagh, Area Housing Manager

Poplar Row, Taaffe Place, Annesley Avenue & Place – Pyrite Issues

The Pyrite remediation works were carried out in three 10/12 week phases. All 3 phases have been completed and all of the tenants have returned to their homes. It was intended to inspect the work before the end of the defects period and any defects attributable to the works will be rectified. We are awaiting final correspondence from the Structural Engineering Section and the independent Engineer's report before a course of works are complete.

Croke Villas

There are 6 dwellings out of 79 currently occupied in Croke Villas. Works are continuing on Block 3 to facilitate consolidating the remaining residents from blocks 1, 2 and 4 into the one block. One resident has already made this temporary move.

The Project Estate Officer for Croke Villas continues to liaise with An Garda Siochana in relation to drug users congregating on some of the stairwells in this complex.

The contractor from the successful list - Townlink has been appointed and has now commenced on site at 2-6 Ballybough Road. It is anticipated that these works will take 18 months approx.

City Architects have appointed the design team for the overall project and preparation of a Part 8 for the cottages on Sackville Ave, housing units on the site of the Croke Villas flat blocks and the roadway has commenced.

At the April meeting of the Central Area Committee it was agreed to initiate the Part 8 procedure for Croke Villas.

Ballybough House

The Housing Manager and Community Worker met with residents in November to discuss ongoing maintenance and anti-social issues. Significant works are now taking place to improve the complex.

The new lighting in all 3 blocks has been installed the contractors are currently completing snagging works on these. The entire courtyard has been power washed. Repairs have been carried to stairwells in both blocks 1 and 3. New replacement bins have also been provided in the complex.

To address the ongoing problem of youth's congregating on the stairwells it is proposed to install security doors at the entrance to the stairwells. These works has commenced and are expected to be completed by the end of May.

The Project Estate Officer is continually liaising with An Garda Siochana to identify the individuals causing problems in the complex and to take whatever action is required to resolve this problem.

Repair works to the playgrounds have been carried out there are some outstanding works still to be done. Some landscaping works have commenced in the Courtyard and these have to be completed. Some painting works are currently been carried out in the complex.

We are currently examining the potential to knock 2 flats into 1 and create larger living spaces within the units. As we may require tenants to move temporarily within the complex none of the current vacant units will be let for the moment.

The Area Housing Manager, the Project Estate Officer and the Community Development Officer continue to meet with Residents and good progress has been made with residents working with the Area Office to bring about improvements at the complex.

Vacant Site at Poplar Row

Oaklee lodged a planning application ref: 4124/15 on 30th November 2015 for a development of 29 units of accommodation (4 no. 2 beds and 25 no. 1 beds) at Poplar Row (formally Block 2). Planning permission with conditions was granted to Oaklee Housing on 10th June 2016 however an appeal was lodged with on Bord Pleanala by the local Residents Association. A meeting with Area Councillors, Oaklee Housing Trust and representatives from the adjacent residents was held on the 5th July 2016 in relation to their concerns with an agreement to provide additional information as to the effect the proposed building will have on the light to adjoining homes. An agreement was also reached to ensure improved communications by forming a liaison group with DCC, Oaklee and Resident representatives when the development commences. Oaklee Housing Trust were advised on Friday 30th Sept 2016 of a notice to grant planning by ABP for Poplar Row.

Work on the detailed design has commenced and site surveys are currently been carried out by Oaklee's Design team. Oaklee are finalising details before going to tender. A rodent infestation on site has been treated. The approval for the disposal of the site will be on the agenda for the May 2017 full City Council meeting.

Tom Clarke House

Work commenced on site on the 2/11/2015 converting bedsits into one bedroom apartments. Work on the first phase is completed and the units are allocated, work on phase 2 has commenced with completion anticipated end of Quarter 1 2017.

St. Agatha's Court

Work commenced works on site since 25th April 2016 and completion is scheduled for end of Quarter 1 2017.

The Peter McVerry Trust are liaising with Housing Allocations/ Homeless Services in relation to allocating the completed units.

2) Sean Smith, Area Housing Manager

Luas Cross City Works

15thMAY – DOMINICK LOWER TRAFFIC SWITCH

The attached drawing shows that traffic will go in from Dorset Street one way southbound towards Parnell Street and cars will be able to turn left at Parnell Square West (Kingfisher restaurant). So the Moore Street local traffic loop will be removed. The teams are finishing the paving areas of the footpaths on Parnell Street to coincide with this switch.

OCS POLES – CANTILEVERS – WIRES – LIVE POWER LINES

Between May and mid-June all the poles and fixings will all be connected to the system and powered up. It is important that people treat the wires as live from mid-May. In the residential areas and where traffic allows we are hoping to complete the majority of the works during the day. In other areas where it would interfere with traffic the tasks are completed at night .

FIRST TEST TRAM MID JUNE

It is expected to have the first test tram on the tracks for the gauge run around the middle of June 2017.

GENERAL PROGRESS OF WORKS

Dominick Street Upper

The footpaths near the flats will be completed by early June on the side closest to the tracks. This is to facilitate the start of tram testing from mid-June onwards. The paving on the side of the Dorset Street Upper flats will follow after that.

Dominick Street Lower

The footpaths near the flats will be completed by early June on the side closest to the tracks. This is to facilitate the start of tram testing from mid-June onwards. The paving on the side of the new school and new flats development (Granby Place side) will follow after that.

Broadstone

Last tracks in the off street section were laid on 10 April. This completes all the track laying for the line. The works continue inside the hoarding for stop construction and finishing surfacing. The wall was taken down in front of Broadstone and the cladding of the walls in the general Depot /Grangegorman area is continuing.

Sisk Steconfer JV (SSJV) crews will endeavour to reduce the impact of the works to a minimum. However, if you need to get in touch with the Contractor during these works, SSJV's site representative can be reached on 01/5397979.

Constitution Hill

The painting crew have commenced painting this complex. Ongoing meetings with Residents are taking place. Luas Cross City Staff and the Project Estate Officer are keeping Residents up-to-date on the proposed plans/works for Broadstone Gate.

Dorset Street & Saint Marys Terrace

The Housing Department made a submission to the Department of Housing, Planning, Community and Local Government for funding to carry out a complete refurbishment of homes, to include larger kitchens and bathrooms, better BER rating (energy improvements) new roof, lifts, landscaping, greater accessibility and boundary treatments.

The Department, after reviewing the consultant's report, has advised that the cost of refurbishment was so close to the cost of demolition and new build that they requested that this option be further developed. So we propose to put a design team in place for new build and seek permission from the Department of Housing, Planning, Community and Local Government for funding. This is expected to happen in the second quarter of this year.

In the meantime I am seeking permission from senior management in housing and then our local councillors to get an overall priority for the de-tenanting of the remaining tenants in St Mary's Place.

Blackhall Place/Marmion Court

The extensive painting programme for the Blackhall/Marmion complex is nearing completion.

Dominick Street Upper

The Boiler replacement programme is almost complete, 5 remaining.

Sheridan Place

Heating Section has replaced all the gas boilers to ground floor units within the complex.

North King Street

The design team is currently working detail design and on the tender production drawings. I expect a contractor to be on site in the fourth quarter of this year. We expect to go to tender end of July,

appoint a contractor and commence building by year end and it should take approximately 18 months to build the complex. This programme is dependant on getting all necessary approvals.

Site surveys will be carried out over the next couple of weeks, including the digging slit trenches, the ground will be reinstated with grass pending build.

The Following Complexes have regular meetings between residents and Estate Management and there are no outstanding issues.

- Dominick Court
- Dominick House/Palmerston Place
- Eccles Court
- Friary Court
- Saint Peters Court
- Kevin Barry House
- Hardwicke Street
- North King Street
- Haymarket/Queen Street
- Dorset Street
- Georges Place
- Henrietta Place

3) Dick Whelan, Area Housing Manager

St. Bricins Park:

- Phase 1, Block 1, fully occupied
- Phase 2, Block 3, works ongoing, there has been a slight slippage in the programme however contractor is confident that a mid 2017 completion date remains achievable.
- Phase 3 Block 2, soft strip has commenced, the community rooms and kitchen have been closed and cooking services will be delivered from Aughrim Court while Block 2 is out of commission.

O'Devaney Gardens

- Design development on proposed 56 Social Housing units is proceeding
- Six flats remain occupied and efforts continue to provide suitable alternative accommodation for the residents concerned.
- The second meeting of the O'Devaney Gardens Consultative Forum took place on 6th April last with the next meeting scheduled for Tuesday 6th June.

Aughrim Court

- Following on from discretionary funding approval quotations have been sought for improvement works to the garden areas. All works will be undertaken in line with expert advice from Parks Department.

Karl Mitchell
Assistant Area Manager

03/05/2017

**To the Chairperson and Members of
the Central Area Committee**

North East Inner City Ministerial Task Force

Further to the comprehensive report presented to the April meeting the NEIC funded project updates / current status are as set out below. To date Dublin City Council has not received notification of the appointment of the Independent Executive Chair or confirmation of any further allocation of funding.

Funding Source:	Amount
Department of Transport Tourism & Sport (Dormant Account Fund)	€1,040,000
Department of Housing, Planning Community & Local Government	€3,155,000
Department of Arts, Heritage, Regional, Rural & Gaeltacht Affairs	€35,000
Dublin City Council resources	€520,000
Total:	€4,750,000

DTTAS / Sport Irl. - Dormant Account Fund Allocation €1.04M		Current Status
Senior Sports Development Officer post	€60,000	In place since Sept. 2016
MUGA beside Sheriff YC: re-surfacing	€97,420	Resurfacing works completed with refurbished in February. Remedial works are currently taking place as a result of an issue arising with the recently installed roof net. Works are expected to be completed in the coming weeks. The MUGA will remain operational for most of the time these works take place.
Larkin Community College pitch re-surfacing	€97,929	Works have been completed. Pitch has been used extensively by school and user groups including the GAA GPS programme.
New MUGA at St. Laurence O'Toole Recreation Centre	€180,000	Work underway and due for completion mid May, 2017. Perimeter fencing has been raised to ensure public safety.
Professional Services on above 3 pitch projects (Sports LABS)	€23,985	Completed
Small Sports Grants	€113,000	Completed - Grants allocated to 26 groups.
Sports Equipment for Youth Groups	€50,000	Completed - Equipment provided to 13 clubs / groups.
Acquisition and refurbishment of former Pigeon Club - Ballybough Boxing Club	€232,000	Refurbishment works nearing completion. Processes required to effect Ballybough Boxing Club occupation of the premises will commence shortly.
Capital Grant to O'Connell Boys GAA Club	€50,000	Works are ongoing and are due for completion in May.

FAI Sport Coaching Programme - FUTSAL	€120,000	Programme is in progress with 21 participants. Course commenced in February and will run until November 2017.
GAA Coaching Programme - Dublin County Board	€18,100	Project was completed in April, 2017. The programme was delivered by Dublin GAA in collaboration with Larkin Community College and a number of local primary schools. The programme culminated with an Easter Camp where over 100 local young people participated under a supervised structure delivered by 14 transition year students. Following the the success of the programme Dublin GAA, Larkin College and Dublin City Council are currently working towards developing further pathways for to increase participation by young people in gaelic games in the local area.
	€1,042,434	



- **Transition Year Students of Larkin Community College who successfully delivered a GAA Easter Camp with the Dublin County Board to over 100 inner city children as part o the NEIC funded Coaching Programme.**

DHPCLG Allocation - Social Inclusion €250,000 (DCC match funding €250,000)		
NEIC "BallyMacSheriff" Halloween Festival	€145,000	Following the success of the inaugural festival in 2016 a Steering Committee has been formed for the NEIC Halloween Festival 2017, with the involvement of local community/training and youth projects and An Garda Síochána. Plans to engage a co-ordinator to guide the festival are currently under discussion.
Reader in Residence Project - Charleville Mall Library	€75,000	This dedicated Reader in Residence programme has been developed by Dublin City Public Libraries staff and is based at Charleville Mall Library and the Central Library, Ilac Centre. Three readers have been engaged to work in the NEIC area. Since the project started in February, readers have worked with 20 different class groups (approx. 400 children) and are in the process of beginning with a number of new classes at the moment. The schools involved are: 1) Rutland Street National School, 2) Gardiner Street Convent School, 3) St Laurence O'Toole's JBS, 4) After School Programme in St. Laurence O'Toole's JBS, 5) St Laurence O'Toole's CBS, 6) St Laurence O'Toole's GNS, 7) St Vincent's BNS, 8) St Vincent's GNS, 9) St. Mary's NS, 10) O'Connell's Primary School, 11) Central Model Infant School, 12) Central Model Senior School, 13) Scoil Chaoimhin.
CoderDojo Digital Skills - Charleville Mall Library	€35,000	The recruitment process for the role of Project Coordinator has been completed. The CoderDojo sessions will run in two libraries, the Central Library and Charleville Mall. Engagement with schools, youth clubs and community groups to promote the project will commence in the very near future, starting with CoderDojo family days to promote the value of digital literacy and the potential advantage that learning to code can offer children and young people. The CoderDojo Foundation itself has engaged with Dublin City Libraries on this project.
Home from Home Learning Spaces (Early Learning Initiative at the National College of Ireland)	€40,000	Underway since Jan. 2017.
An Cosán - SHaRE (Some Help and Reading Enjoyment) Reading Programme	€25,000	Awaiting appointment of a programme coordinator by An Cosán.
Trinity Access Programme	€60,000	The Project commenced in January 2017 and will run to June 2018. The schools involved in the programme are: <ul style="list-style-type: none"> • Mount Carmel Secondary School, King's Inns Street, Dublin 1. • O'Connell Secondary School, Richmond Street North, Dublin 1. • Larkin Community College, Champion's Avenue, Dublin 1.

Dublin Inner City Community Co-Operative - 4 projects total: €42,620 Funding awarded to Dublin Inner City Community Co-Op		
1. North Wall CDP Crèche Play area	<i>Licence Agreement process delayed pending requirement that plot be vested in advance of disposal.</i>	
2. LYCS Junior Leadership Programme	<i>Underway - 13 young people are participating, between the ages of 14 to 16yrs, 10 female and 3 male.</i>	
3. ICON - Research on hidden disadvantage in NEIC private rented sector	<i>Underway - ICON has developed a partnership with the Dublin Tenants Association who have been conducting work in this area</i>	
4. Daughters of Charity - Kitchen Equipment, Hardwicke St. Comm. Ctr.	Completed	
Arts Grants Top-Up (Neighbourhood and Voluntary Category)	€50,000	Underway – in collaboration with the City Arts Office
Mens' Shed Project - North East Central Community Garden	€27,380	Works in progress
	€500,000	



- Local Children participating in the NEIC Reader in Residence Programme being delivered by Charleville Mall Library

DHPCLG Allocation - Social Regeneration €250,000 (DCC match funding €250,000)		<u>Current status</u>
Painting of Sheriff St. Upper Lifting Bridge	€250,000	Delayed due to works currently underway on the North Docklands Sewerage Scheme on behalf of Irish Water. These works necessitate traffic restrictions on Sheriff Street Upper and in order to avoid added inconvenience to road users the painting of the bridge, which itself will necessitate traffic restrictions, will not proceed until late Summer 2017. In the meantime, the tender process is progressing. Also, following analysis, the existing paintwork has been found to contain a high degree of lead and its safe removal will involve a longer time period than initially factored into the works.
Roads Re-surfacing (parts of James Joyce St. and Railway St.)	€152,000	Completed
Portland Place Park (Phase 1)	€63,000	Completed
General Public Domain improvements	€45,000	Completed
	€510,000	



- Road resurfacing underway at Railway Street

DHPCLG Allocation November 2016 - €2.655M		
Ballybough House, Courtney Place and environs. Physical improvement works	€400,000/ €350,000	Substantially completed
Public Domain Improvements including roads re-surfacing	€745,000	Completed
Vacant sites Hoardings	€20,000	Completed
Public Lighting Upgrade to LED	€195,000	Underway
Painting of public lighting lampposts	€55,000	Completed
Dorset St. Fire Station (In Community Use) - structural works	€250,000	Discussions ongoing with Development Dept. and City Architects Dept.
Lourdes Daycare Centre – Funding to conservatory to rear of centre	€30,000	In planning phase
The LAB (City Arts Office) internal improvement works	€75,000	Substantially completed.
Sean Mac Dermott St. Swimming Pool (Internal refurbishment Works)	€206,000	Swimming pool reopened on April 25 th Further report below.
Sheriff St. Recreation Centre Equipment upgrade	€80,000	In progress
Ballybough Community Youth & Fitness Centre (Xmas Lights)	€12,600	Completed
Mountjoy Sq. Railings restoration and improvements	€300,000	Substantially completed
Sophia Housing Association (Internal Alterations & External Works)	€55,000	On hold
	€2,667,600	



- **Section of restored railings at Mountjoy Square Park**

Sean MacDermott St. Swimming Pool Upgrade



The NEIC funded internal upgrade works at Sean Mac Dermott St. Swimming Pool have been completed and the pool re-opened on Tuesday 25th April 2017. The work consisted mainly of refurbishment of the dressing room / showers and reception areas and replacement of the filtration system which was funded from Dublin City Council resources. Further works are to be carried out on the exterior of the building in the coming weeks to include new signage and other ideas to improve the visual aspect are being explored.



- **Reception Area**



- **Filtration Equipment**



- **Complete retiling of Dressing room and Shower areas**



Discussions are currently underway with the Culture, Recreation & Economic Services Department with a view to examining feasibility and resourcing options for extension of public opening hours of the pool following completion of the works.

Ursula Donnellan
Administrative Officer
Tel. 2225312

Central Area Office
51/53 Sean McDermott Street
Dublin 1

26th April 2017

To the Chairperson and Members of
The Central Area Committee.

Central Area Age Friendly Report – May 2017

Civic Engagement training programme for older people

An 8 day training programme has been organised by the Central Area for members of the Dublin City Council Older Persons Councils and other relevant groups. This training will commence on 4th May, one day a week for 8 weeks and will cover topics relating to civic engagement including the following :-

Ageism and age discrimination, bringing about change, introduction to project planning and research skills, using media and formal political system and practical support arrangements.

The training will be delivered by Age & Opportunity.

Brian O'Connell
Administrative Officer
Central Area

26th April 2017

**To the Chairperson and Members of
The Central Area Committee.**

GGDA Report – May Area Committee

New Tenders are open for Framework Services at Grangegorman

The GDA is currently out to Tender for 3 framework and services agreements.

These are:-

1. Framework for Statutory and Town Planning Consultancy Services.
2. Framework for Mobility and Transport Engineering Services
3. Archaeological Services

The deadline for submissions for all 3 tenders is **12 noon on 3rd May 2017.**

Brian O’Connell
Administrative Officer
Central Area

To the Chairperson and Members Of the Central Area Committee

DUBLIN CITY SPORT & WELLBEING PARTNERSHIP Report

Football

- **Soccer Sisters Finals** day will take place on 31st May from 10am – 1pm & **Spar Schools Finals** will take place from 1 – 4pm in Aviva Stadium. Schools from the Central Area will participate on the day.
- **Walking Football** for older adults takes place every Tuesday from 11am – 12.30pm in Cabra Parkside.
- **Drop-in football** is ongoing each Tuesday in Aughrim Street Sportshall from 3.30pm – 5pm for boys & girls aged between 9 and 12 years. This is followed by a **School Completion & Youth Justice Coaching Programme** from 5pm – 6pm.
- **Transition Year Football: School Sessions** take place in Stanhope Street Girls Secondary School, every Friday morning.
- Session with **St. Michael's House** every Thursday from 11am to 12pm in Ballybough Sports & Community Centre.
- **Intercultural After School Programme** will take place in Scoil Plas Mhuire, Dorset Street every Monday from 2.30pm – 3.30pm.

Boxing

- The Community Boxing Development Officer will continue the roll out of the **'StartBox Silver'** Programme in the following schools over the coming weeks:

St. Declan's Cabra, Central Model NS Gardiner Street, Marino College, Christ the King BNS Cabra, Scoil Patriona Glasnevin, O'Connell's BNS North Circular Road, St. Laurence O'Toole's BNS Sheriff St & D7 Educate Together Grangegorman.

The Silver Programme consists of higher intensity sessions & limited contact. He will also be engaging with St. Michaels House Special Needs Group.

- What: **Yoga**
Who: **HSE Mental Health Referrals**

Where: Ballybough Sports & Community Centre
Dates: 18th, 25th May & 1st, 8th June
Time: 12-1pm

- What: **Chair Aerobics**
Who: **CRC-People with Physical and Intellectual Disabilities**
Where: Ballybough Sports & Community Centre
Date: 18th, 25th May, 1st & 8th June
Time: 11-12pm
- What: **Mixed Circuit Fitness**
Who: **HSE Mental Health Referrals**
Where: Ballybough Sports & Community Centre
Date: 19th, 26th May & 2nd, 9th June
Time: 12-1pm
- What: **Walk and Talk Club**
Who: **Older Adults**
Where: Clonliffe Community Centre
Dates: 19th, 26th May & 2nd, 9th June
Time: 11am
- What: **Pulmonary Rehabilitation Class**
Who: **Referred Participants**
Where: Ballybough Sports & Community Centre
Date: 16th, 23rd, 30th May & 6th June
Time: 2-4pm
- What: **Swimming Group**
Who: **Girls 10-13 years**
Where: Sean McDermott Street Swimming Pool
Date: 17th, 24th, 31st May & 7th June
Time: 4-5pm
- **Sport Na nÓg** continues in Dominick St Recreation Centre on Wednesdays from 3.15pm – 4.30pm. This initiative is run in partnership the 'Just Ask' Youth Project.

A similar programme also runs on Thursday's in Hardwicke Street Recreation Centre, also from 3.15pm – 4.30pm.

- **Boxercise** takes place every Monday from 11am - 12pm & 3pm – 4pm in Larkin College with young people referred by the College Liaison Officer.
- **Yoga:** The local DCSWP Sport Officer is linking with Headway Ireland to provide yoga sessions each Wednesday & Thursday from 4pm – 5pm for people with acquired brain injuries. This takes place in the Headway facility on Manor Street.

Cricket

- The Cricket Development Officer will be delivering **schoolyard sessions** in the following schools during the next number of weeks:
 - *O'Connell Boy's School, North Richmond Street*
 - *St. Laurence O'Toole's Girls National School, Sheriff St.*
 - *St. Laurence O'Toole's CBS, Sheriff St.*
 - *St. Joseph's CBS, Fairview*

It is hoped to hold an inter-schools cricket blitz between the four schools.

- **Provincial cricket sessions** continue on Friday nights from 5pm – 9.30pm. These are held in the North County Cricket Club where a number of players from the Central Area are involved. Players are between 10-18 years of age.

Contact details

Antonia Martin, DCSWP Manager: antonia.martin@dublincity.ie

Igor Khmil, Sport Officer: igor.khmil@dublincity.ie

Fergal Scally, Sport Officer: fergal.scally@dublincity.ie

Treacy Byrne, Ballybough Centre Manager: treacy.byrne@dublincity.ie

Ian Hill, Soccer: ian.hill@fai.ie

Tommy Carberry, Soccer: tommy.carberry@fai.ie

Paul Quinn, Boxing: paulquinn999@gmail.com

Fintan McAllister, Cricket: fintan.mcallister@cricketleinster.ie

Stephen Maher, Rugby: stephen.maher@leinsterrugby.ie

Alan Morrin

Dublin City Sport & Wellbeing Partnership

List of Motions
9th May, 2017

Motion in the name of Councillor Gaye Fagan

That this Committee agree that a Traffic Management Plan is required for East Wall and that the plan should be in place as soon as possible.

Motion in the name of Councillor Ciaran Cuffe

That this Committee agrees that in the event of noisy road works taking place at night in residential areas that at least 24 hours notice or preferably 7 days notice be given by way of a flyer circulated to the affected residents with a mobile contact number for the person in charge of works.

Motion in the name of Councillor Ciaran Cuffe

That this Committee requests that the Area Manager convene an extraordinary meeting of the Central Area Committee to discuss outstanding Traffic Advisory Group issues. Such a meeting would take place with all relevant Traffic and Engineering staff present and would make good use of overhead projection of Google Streetview so that outstanding requests could be quickly prioritised and resolved.

Motion in the name of Councillor Dermot Lacey

That this Committee requests the Manager to have the cycle lanes on North Circular Road, Portland Row and Seville Place examined for safety and maintenance requirements and that appropriate remedial action be taken and that the Gardaí be requested to enforce existing parking restrictions on these cycle lanes.

Motion in the name of Councillor Christy Burke

That this Committee receives an update report on the following motion passed in my name at the June 2016 meeting of the Central Area Committee.

“That this Committee agrees to propose the name change of King Street, Dublin 7 to a more suitable name given the fact that a plaque was erected last month to commemorate the 16 local people who were killed there in 1916.”

Item 6

Motion in the name of Councillor Eilis Ryan

That the Central Area Committee fully endorses all recommendations of the Citizens' Assembly, including:

Its recommendation that terminations should be allowed without restriction up to the 12th week of pregnancy

Its recommendation that terminations should be allowed due to “socio-economic reasons” up to the 22nd week of pregnancy

Its recommendation that in cases of fatal foetal abnormality abortion be permitted during any period of the pregnancy

and agrees to write to the Minister for Justice requesting that a date be announced for a referendum to facilitate the passage of legislation on the matter.

Item 7

Motion in the name of Councillor Eilis Ryan

This Committee calls on Dublin City Council to initiate proceedings to acquire by Compulsory Order lands at St. Vincent's Hospital, in order to facilitate the establishment of a fully independent, secular National Maternity Hospital on that site.